
















WEATHER PERMITTING

STATE HIGHWAYS: WELLINGTON, PORIRUA, KĀPITI, HUTT, WAIRARAPA

Wellington, Porirua, Kāpiti, Hutt	
7 February – 13 February 2026	
Transmission Gully	
	<ul style="list-style-type: none"> • SH58 Pauatahanui to Paekākāriki, Northbound Road CLOSED <ul style="list-style-type: none"> ○ Friday 6th to Monday 9th February at night, 9pm – 7am ○ Northbound road closure for chipsealing. Detour via SH59 • Paekākāriki to SH58 Pauatahanui, Southbound Road CLOSED <ul style="list-style-type: none"> ○ Thursday 5th to Saturday 7th February and Monday 9th to Tuesday 10th February at night, 9pm – 4:30am. Sunday 8th February, 10pm – 4:30am ○ Southbound road closure for chipsealing, line marking and sweeping. Detour via SH59 • Waitangirua, Southbound Off-ramp CLOSED <ul style="list-style-type: none"> ○ Thursday 5th to Wednesday 11th February, ongoing day and night ○ Southbound off-ramp closed for resurfacing. <p>Resurfacing and chipseal works are weather-dependent and schedules may change if wet weather occurs. More information: nzta.govt.nz/TG-summer-works</p>
State Highway 1	
	<ul style="list-style-type: none"> • Terrace Tunnel and Vivian Street Road CLOSED <ul style="list-style-type: none"> ○ Sunday to Thursday night, 9pm–5am ○ Full road closure for tunnel maintenance and resurfacing ○ More information here
	 <ul style="list-style-type: none"> • Ōhau – between McLeavey Rd and Vista Rd <ul style="list-style-type: none"> ○ Tue night, 8pm – 4am ○ Stop/Go traffic controls in place for drainage work <p>Learn more about the O2NL project here: Ōtaki to north of Levin new highway NZ Transport Agency Waka Kotahi</p> <ul style="list-style-type: none"> • Old SH1, Otaki, Taylors Road <ul style="list-style-type: none"> ○ Monday to Friday during the day, 7am – 4pm ○ Stop/go traffic controls in place for O2NL project • Old SH1, Otaki, Mill Road Roundabout <ul style="list-style-type: none"> ○ Monday to Friday during the day, 9am – 3pm ○ Stop/go traffic controls in place for revocation project • Old SH1, Te Horo <ul style="list-style-type: none"> ○ Tuesday night, 7:30pm – 05:30am ○ Stop/Go traffic controls in place for watercutting

State Highway 59 	
	<ul style="list-style-type: none"> • Paekākāriki, Link Road CLOSED <ul style="list-style-type: none"> ○ Monday and Friday, day and night, from 5am ○ Northbound road closure for Weigh bridge works
	<ul style="list-style-type: none"> • Paekākāriki, between Beach Road and Paekākāriki Link Road <ul style="list-style-type: none"> ○ Monday to Wednesday during the day, 9:30am – 3:30pm ○ Stop/go traffic controls in place for watermain upgrade
State Highway 58 	
	<ul style="list-style-type: none"> • Judgeford, Moonshine Road to Flightys Road <ul style="list-style-type: none"> ○ Sunday to Tuesday night, 7pm – 5:30am ○ Stop/Go traffic controls in place for SH58 project
State Highway 2 	
	<ul style="list-style-type: none"> • Silverstream Northbound Off-Ramp CLOSED <ul style="list-style-type: none"> ○ Wednesday and Thursday night, 9pm – 4:30am ○ Northbound off-ramp closed for paving work • Kennedy Good Bridge to Melling, Southbound Road CLOSED <ul style="list-style-type: none"> ○ Sunday to Tuesday night, 9pm – 4am ○ Southbound road closure for Te Awa Kairangi line marking work • Melling Bridge, Northbound access to Melling Bridge CLOSED <ul style="list-style-type: none"> ○ Sunday to Tuesday night, 9pm – 4am ○ Northbound turn bay onto Melling Bridge closed for Te Awa Kairangi line marking work
	<ul style="list-style-type: none"> • Brown Owl, north of Topaz Street <ul style="list-style-type: none"> ○ Thursday night, 7pm – 4am ○ Stop/Go traffic controls in place for paving work • Brown Owl, between Topaz Street and Norana Road <ul style="list-style-type: none"> ○ Thursday night, 7pm – 4am ○ Stop/Go traffic controls in place for paving work
Remutaka Hill Highway	
State Highway 2 	
	No high-risk roadworks scheduled for this week
Wairarapa State Highways	
State Highway 2 	
	<ul style="list-style-type: none"> • Opaki, between Fifth Street and Miro Street <ul style="list-style-type: none"> ○ Monday during the day, 9am – 4pm ○ Stop/Go traffic controls in place for paving work

<div> <div>State Highway 53</div> <div>53</div> </div>	
	<ul style="list-style-type: none"> Martinborough Square CLOSED <ul style="list-style-type: none"> Saturday during the day, 4am – 6:30pm Full road closure for Martinborough Fair, Kitchener Street closed between Ohio Street and the Square
	<ul style="list-style-type: none"> Bidwell's Cutting Intersection <ul style="list-style-type: none"> Thursday during the day, 9am – 4pm Stop/Go traffic controls in place for drainage work