
















Lower North Island/Upper South Island - Planned state highway roadworks


2 May 2025

The details below cover the period Saturday, 3 May, to Friday, 9 May.


NOTE: Road works are dependent on weather and other factors. Bad weather can see work postponed to the next suitable night in the works programme.






Wellington, Porirua, Kāpiti, Hutt	
1	State Highway 1
	<ul style="list-style-type: none"> • SH1 Rongotai, near Miramar Avenue southbound <ul style="list-style-type: none"> ○ Monday night, 7.30 pm – 4 am ○ Altered lane layout southbound for asphalt resurfacing
	<ul style="list-style-type: none"> • SH1 Rongotai, near Troy Street southbound <ul style="list-style-type: none"> ○ Sunday night, 7 pm - 3.30 am ○ Altered lane layout southbound for asphalt resurfacing
	<ul style="list-style-type: none"> • SH1 Kilbirnie, near Evans Bay Parade northbound <ul style="list-style-type: none"> ○ Sunday night, 7 pm - 3.30 am ○ Altered lane layout northbound for asphalt resurfacing
	<ul style="list-style-type: none"> • SH1 Te Aro, Arras Tunnel CLOSED northbound <ul style="list-style-type: none"> ○ Wednesday night, 9 pm – 4 am ○ Tunnel CLOSED northbound for barrier arm repairs
	<ul style="list-style-type: none"> • SH1 Te Aro, near Taranaki Street southbound <ul style="list-style-type: none"> ○ Sunday to Thursday nights, 9 pm - 5 am ○ Altered lane layout southbound for cable repairs
	<ul style="list-style-type: none"> • SH1 Wellington, near Hawkestone Street off-ramp northbound <ul style="list-style-type: none"> ○ Sunday to Thursday nights, 8 pm – 5 am ○ Altered lane layout northbound for parking bay construction
	<ul style="list-style-type: none"> • SH1 Wellington, near Aotea Quay off-ramp southbound <ul style="list-style-type: none"> ○ Monday and Tuesday nights, 7 pm - 3.30 am ○ Altered lane layout southbound for electronic sign maintenance
	<ul style="list-style-type: none"> • SH1 Ngauranga, near Kiwi Point southbound <ul style="list-style-type: none"> ○ Tuesday and Wednesday nights, 7.30 pm - 11.30 pm ○ Altered lane layout southbound for streetlight pole replacement
	<ul style="list-style-type: none"> • SH1 Newlands, southbound off-ramp CLOSED <ul style="list-style-type: none"> ○ Sunday night, 10 pm - 3.30 am ○ Southbound off-ramp CLOSED for streetlight pole replacement
	<ul style="list-style-type: none"> • SH1 Churton Park, Westchester Drive/Grenada Drive southbound on-ramp CLOSED <ul style="list-style-type: none"> ○ Thursday night, 9 pm - 3:30 am ○ Southbound on-ramp CLOSED for streetlight pole replacement
	<ul style="list-style-type: none"> • Old SH1, Ōtaki, near Riverbank Road


    	<ul style="list-style-type: none"> ○ Tuesday and Wednesday, 7.30 am – 5 pm ○ Altered lane layout for surveying • Old SH1, Ōtaki, near Waitohu Valley Road <ul style="list-style-type: none"> ○ Monday to Friday, 7 am – 7 pm ○ Stop/go traffic controls for clip-on bridge project • SH1 Several locations in Manakau <ul style="list-style-type: none"> ○ Monday night, 7 pm – 5 am ○ Stop/go traffic controls in place for water cutting • SH1 Kuku, near Kuku Beach Road <ul style="list-style-type: none"> ○ Sunday night, 7 pm - 3.30 am ○ Stop/go traffic controls for drainage works • SH1 Several locations between Kuku and Ōhau <ul style="list-style-type: none"> ○ Tuesday and Wednesday nights, 6 pm – 5 am ○ Stop/go traffic controls in place for water cutting
	State Highway 59
  	<ul style="list-style-type: none"> • SH59 Porirua, near Mungavin Avenue interchange <ul style="list-style-type: none"> ○ Wednesday and Thursday <ul style="list-style-type: none"> ▪ Northbound: 5:30 am – 3 pm ▪ Southbound: 9:30 am – 4 pm ○ Altered lane layout for surveying scanning • SH59 Coast Road between Paekākāriki and Pukerua Bay <ul style="list-style-type: none"> ○ Monday to Friday, 6 am - 4:30 pm ○ Stop/go traffic controls for Streetlight pole replacement • SH59 Paekākāriki, near Paekākāriki Hill Road <ul style="list-style-type: none"> ○ Wednesday night, 7 pm – 4 am ○ Stop/go traffic controls for streetlight pole replacement
	State Highway 58
 	<ul style="list-style-type: none"> • SH58 Pāuatahanui, near Flightys Road <ul style="list-style-type: none"> ○ Saturday to Friday day/night ○ Altered lane layout for SH58 safety project • SH58 Judgeford, near Moonshine Road <ul style="list-style-type: none"> ○ Tuesday night, 7 pm - 3.30 am ○ Stop/go traffic controls for asphalt resurfacing
	State Highway 2
 	<ul style="list-style-type: none"> • SH2 Belmont, near Owen Street northbound <ul style="list-style-type: none"> ○ Sunday night, 7 pm - 11:30 pm ○ Tuesday night, 7:30 pm - 4:30 am ○ Altered lane layout northbound for streetlight replacement • <u>SH2 Upper Hutt, between Fergusson Drive/Mangaroa Hill Road and Totara Park Road CLOSED southbound</u> <ul style="list-style-type: none"> ○ Sunday to Thursday nights, 8.30 pm - 3.30 am


	<ul style="list-style-type: none"> ○ Road CLOSED southbound for drainage works ○ More information here • SH2 Brown Owl, near Akatarawa Road <ul style="list-style-type: none"> ○ Monday night, 7 pm - 11:30 pm ○ Stop/go traffic controls for streetlight pole maintenance
---	--

Wairarapa State Highways


	State Highway 2
---	------------------------



    	<ul style="list-style-type: none"> • <u>SH2 Greytown, between Wood Street/Church Street and Kuratawhiti Street/Jellicoe Street CLOSED northbound</u> <ul style="list-style-type: none"> ○ Saturday to Friday day/night ○ Road CLOSED northbound for road rebuild ○ Detour via Humphries Street, West Street, and North Street • SH2 Carterton, near Dalefield Road <ul style="list-style-type: none"> ○ Sunday to Thursday nights, 8 pm – 5 am ○ Stop/go traffic controls for drainage works • SH2 Carterton, near Victoria Street <ul style="list-style-type: none"> ○ Sunday to Wednesday day/night ○ Altered lane layout for water works • SH2 Masterton, near Queen Alexandra Street/Third Street <ul style="list-style-type: none"> ○ Monday to Friday, 6:30 am – 4 pm ○ Altered lane layout for water works • SH2 Mount Bruce, near Paierau Road <ul style="list-style-type: none"> ○ Thursday and Friday, 7 am - 3:30 pm ○ Stop/go traffic controls for sign installation
---	---











	State Highway 53
---	-------------------------

	<ul style="list-style-type: none"> • SH53 Several locations between Featherston and Martinborough <ul style="list-style-type: none"> ○ Thursday night, 7 pm – 5 am ○ Stop/go traffic controls for water cutting
---	--

Marlborough State Highways

	State Highway 1
---	------------------------

 	<ul style="list-style-type: none"> • <u>SH1 Ward, Waima (Ure) River Bridge</u> <ul style="list-style-type: none"> ○ Monday, 5 May to Friday, 16 May. Weekdays 7 am – 6 pm ○ Whale Trail clip-on Cycle bridge construction ○ Thursday, 8 May to Friday, 16 May, 7 am – 6 pm (excluding Saturday, 10 and Sunday, 11 May) <ul style="list-style-type: none"> ▪ Stop/Go traffic management and 30 km/h temporary speed limit. ▪ Intermittent Stop/Stop traffic management will also be used with traffic held in both directions. ▪ Delays of up to 10 minutes can be expected • SH1 North of Tuamarina
--	---

	<ul style="list-style-type: none"> Monday, 28 April to Monday, 12 May Two sites – open to two-way traffic under a 50 km/h temporary speed limit ahead of planned water cutting/road surface improvements
	State Highway 6
	<ul style="list-style-type: none"> SH6 Pelorus East <ul style="list-style-type: none"> Monday to Wednesday, 7 May. Weekdays, 7 am – 6 pm <ul style="list-style-type: none"> Stop/Go traffic management and 30 km/h temporary speed limit Road reconstruction and drainage works Expect delays of up to 10 minutes Thursday and Friday, 7 am – 6pm <ul style="list-style-type: none"> Open to two-way traffic under a 50km/h temporary speed limit
	State Highway 63
	<ul style="list-style-type: none"> No major works planned
	State Highway 62
	<ul style="list-style-type: none"> No major works planned
Nelson/Tasman State Highways	
	State Highway 6
	<ul style="list-style-type: none"> SH6 Main Road Hope, Three Brother's Corner to Ranzau Road <ul style="list-style-type: none"> Monday, 24 February to Monday, 31 May Monday to Sunday Temporary speed restrictions and a lane shift Watermain upgrade SH6 Wakefield Quay, Victoria Road to Basin Reserve <ul style="list-style-type: none"> Tuesday, 29 April to Friday, 16 May. Sunday to Thursday nights, 7 pm to 6 am Stop/go traffic management, temporary speed limit of 30 km/h Pavement repairs
	State Highway 65
	<ul style="list-style-type: none"> No major works planned
	State Highway 63
	<ul style="list-style-type: none"> No major works planned
	State Highway 60



- **SH60 Ruby Bay Bypass, between Mapua Drive and Aporo Road.**
ROAD CLOSED
 - Sunday, 4 May to Monday, 26 May.
 - Sunday to Thursday nights, 7 pm – 5.30 am
 - Road **CLOSED** between Mapua Drive and Aporo Road.
 - Detour via Mapua Drive, Stafford Drive and Aporo Road. People travelling between Motueka and Richmond/Nelson must use this detour while the overnight closures are in place.
 - On the detour route, traffic lights will be in place at a single-lane site at Ruby Bay Cliffs.
 - SH60 will be open in both directions during the day. However, traffic management will be in place, including a temporary lower speed limit.
 - Drivers should plan for delays of around ten minutes during the day and when using the detour overnight.
 - Safety barrier works.