


























Lower North Island/Upper South Island - Planned state highway roadworks















9 May 2025







The details below cover the period Saturday, 10 May, to Friday, 16 May.












NOTE: Road works are dependent on weather and other factors. Bad weather can see work postponed to the next suitable night in the works programme.

Wellington, Porirua, Kāpiti, Hutt	
1	State Highway 1
	<ul style="list-style-type: none"> • Old SH1, Ōtaki, near Waitohu Valley Road <ul style="list-style-type: none"> ○ Monday to Friday, 7 am – 7 pm ○ Stop/go traffic controls for clip-on bridge project
	<ul style="list-style-type: none"> • Old SH1, Ōtaki, near Riverbank Road <ul style="list-style-type: none"> ○ Monday and Friday, 7 am – 5 pm ○ Stop/go traffic controls for trenching
	<ul style="list-style-type: none"> • Old SH1, Ōtaki, near Mill Road/Rahui Road roundabout southbound <ul style="list-style-type: none"> ○ Sunday night, 7 pm – 11.30 pm ○ Altered lane layout southbound for streetlight pole replacement
	<ul style="list-style-type: none"> • SH1 Te Aro, Mount Victoria Tunnel CLOSED <ul style="list-style-type: none"> ○ Tuesday night, 9 pm – 4 am ○ Tunnel CLOSED for regular maintenance
	<ul style="list-style-type: none"> • SH1 Te Aro, near Kent Terrace southbound <ul style="list-style-type: none"> ○ Monday night, 7pm – 5 am ○ Altered lane layout southbound for cabling
	<ul style="list-style-type: none"> • SH1 Te Aro, near Cuba Street southbound <ul style="list-style-type: none"> ○ Tuesday to Thursday nights, 7 pm-5.30 am ○ Altered lane layout southbound for excavation
	<ul style="list-style-type: none"> • SH1 Wellington, near Victoria Street northbound <ul style="list-style-type: none"> ○ Tuesday night, 7 pm – 5 am ○ Altered lane layout northbound for cabling
	<ul style="list-style-type: none"> • SH1 Wellington, near Willis Street northbound <ul style="list-style-type: none"> ○ Sunday night, 7 pm – 5 am ○ Altered lane layout northbound for cabling
	<ul style="list-style-type: none"> • SH1 Wellington, Terrace Tunnel CLOSED <ul style="list-style-type: none"> ○ Monday night, 9 pm – 4 am ○ Tunnel CLOSED for regular maintenance
	<ul style="list-style-type: none"> • SH1 Mt Victoria Tunnel CLOSED <ul style="list-style-type: none"> ○ Tuesday night, 9 pm – 4 am ○ Tunnel CLOSED for regular maintenance
	<ul style="list-style-type: none"> • SH1 Wellington, The Terrace southbound off-ramp <ul style="list-style-type: none"> ○ Tuesday and Wednesday, 9 am – 3 pm

      	<ul style="list-style-type: none"> ○ Altered lane layout southbound off-ramp for streetlight repairs • SH1 Wellington, Tinakori northbound off-ramp <ul style="list-style-type: none"> ○ Monday night, 8 pm – 5 am ○ Altered lane layout northbound off-ramp for line marking • SH1 Wellington, near Hawkestone Street off-ramp northbound <ul style="list-style-type: none"> ○ Tuesday to Thursday nights, 8 pm – 5 am ○ Altered lane layout northbound for parking bay construction • SH1 Wellington, near Aotea Quay off-ramp southbound <ul style="list-style-type: none"> ○ Wednesday and Thursday nights, 7 pm - 3.30 am ○ Altered lane layout southbound for sign maintenance • SH1 Ngauranga, near SH1/SH2 interchange northbound <ul style="list-style-type: none"> ○ Sunday, Tuesday, and Thursday nights, 7 pm – 5 am ○ Altered lane layout northbound for linemarking • SH1 Ngauranga, Glover Street slip-lane CLOSED northbound <ul style="list-style-type: none"> ○ Monday night, midnight - 4.30 am ○ Slip-lane CLOSED northbound for streetlight pole replacement • SH1 Johnsonville southbound off-ramp <ul style="list-style-type: none"> ○ Tuesday and Thursday nights, 7 pm – 5 am ○ Altered lane layout southbound for line marking • SH1 Transmission Gully, near Rainbow Bridge southbound <ul style="list-style-type: none"> ○ Monday, 9 am – 5 pm ○ Altered lane layout southbound for asphalt resurfacing
	State Highway 59
     	<ul style="list-style-type: none"> • SH59 Porirua, near Mungavin Avenue interchange northbound <ul style="list-style-type: none"> ○ Tuesday during the day, 5:30 am – 3 pm ○ Altered lane layout for northbound surveying scanning • SH59 Porirua, near Whitford Brown Avenue interchange southbound <ul style="list-style-type: none"> ○ Tuesday during the day, 9:30 am – 4 pm ○ Altered lane layout for southbound surveying scanning • SH59 Mana, near Pascoe Avenue <ul style="list-style-type: none"> ○ Monday, 9 am – 4 pm <ul style="list-style-type: none"> ▪ Altered lane layout for waterworks ○ Thursday night, 6 pm-6 am <ul style="list-style-type: none"> ▪ Altered lane layout southbound for manhole repairs • SH59 Mana, near Acheron Road northbound <ul style="list-style-type: none"> ○ Wednesday night, 7 pm – 5 am ○ Altered lane layout for northbound for line marking • SH59 Pukerua Bay, near Airlie Road northbound <ul style="list-style-type: none"> ○ Tuesday and Wednesday, 10 am – 2 pm ○ Altered lane layout northbound for testing • SH59 Coast Road between Pukerua Bay and Paekākāriki <ul style="list-style-type: none"> ○ Monday to Friday, 6 am - 4:30 pm ○ Stop/go traffic controls for seawall repairs

	State Highway 58
  	<ul style="list-style-type: none"> • SH58 Pāuatahanui, near Flightys Road <ul style="list-style-type: none"> ○ Saturday to Friday day/night ○ Altered lane layout for SH58 safety project • SH58 Judgeford, near Moonshine Road <ul style="list-style-type: none"> ○ Sunday night, 7 pm - 3.30 am ○ Stop/go traffic controls for barrier repairs • SH58 Paremata, near Paremata Crescent roundabout CLOSED eastbound <ul style="list-style-type: none"> ○ Sunday and Monday nights, 10 pm - 4.30 am ○ Road CLOSED for surveying
	State Highway 2
     	<ul style="list-style-type: none"> • <u>SH2 Upper Hutt, between Fergusson Drive/Mangaroa Hill Road and Totara Park Road CLOSED southbound</u> <ul style="list-style-type: none"> ○ Sunday to Thursday nights, 8.30 pm - 3.30 am ○ Road CLOSED southbound for drainage works • SH2 Ngauranga, near SH1/SH2 interchange <ul style="list-style-type: none"> ○ Southbound: Sunday and Thursday nights, 9 pm – 6 am ○ Northbound: Monday to Wednesday night, 9 pm – 6 am ○ Altered lane layout for Te Ara Tupua Project • SH2 Petone northbound off-ramp CLOSED <ul style="list-style-type: none"> ○ Monday night, 9 pm - 3.30 am ○ Northbound off-ramp CLOSED for bollard installation • SH2 Petone, near southbound on-ramp <ul style="list-style-type: none"> ○ Monday night, 8 pm – 5 am ○ Altered lane layout southbound for line marking • SH2 Korokoro, near Major Drive northbound <ul style="list-style-type: none"> ○ Sunday night, 8 pm – 5 am ○ Altered lane layout for northbound line marking • SH2 Kaitoke, near Kaitoke Loop Road <ul style="list-style-type: none"> ○ Tuesday, 7 am - 3.30 pm ○ Stop/go traffic controls for barrier repairs
Wairarapa State Highways	
	State Highway 2
 	<ul style="list-style-type: none"> • SH2 Several locations between Featherston and Greytown <ul style="list-style-type: none"> ○ Monday night, 7 pm – 5 am ○ Stop/go traffic controls for water cutting • SH2 Greytown, near Hastwell Street <ul style="list-style-type: none"> ○ Sunday to Thursday nights, 7 pm - 5.30 am ○ Stop/go traffic controls for pedestrian crossing installation

	<ul style="list-style-type: none"> • SH2 Greytown, near North Street <ul style="list-style-type: none"> ○ Sunday night, 7 pm – 5 am ○ Stop/go traffic controls for water cutting • <u>SH2 Carterton, between Dalefield Road and Hilton Road CLOSED</u> <ul style="list-style-type: none"> ○ Sunday to Friday day/night ○ Road CLOSED southbound for road rebuild ○ Detour via Moreton Road, Para Road, and Waihakeke Road • SH2 Carterton High Street between Victoria Street and Richmond Road <ul style="list-style-type: none"> ○ Saturday and Sunday day/night <ul style="list-style-type: none"> ▪ Altered lane layout for water works ○ Sunday night, 7 pm – 5 am <ul style="list-style-type: none"> ▪ Stop/go controls in place for paving • SH2 Clareville, near Hughes Line <ul style="list-style-type: none"> ○ Sunday night, 7 pm – 5 am ○ Stop/go traffic controls for water cutting • SH2 Ōpaki, near Queen Alexandra Street/Third Street <ul style="list-style-type: none"> ○ Monday and Friday, 6.30 am – 4 pm ○ Stop/go traffic controls in place for water works • SH2 Kiriwhakapapa, near Kiriwhakapapa Road <ul style="list-style-type: none"> ○ Sunday night, 7 pm – 5 am ○ Stop/go traffic controls in place for water cutting
	State Highway 53
	<ul style="list-style-type: none"> • No major works planned
Marlborough State Highways	
	State Highway 1
	<ul style="list-style-type: none"> • SH1 North of Tuamarina <ul style="list-style-type: none"> ○ Sunday to Wednesday nights, 6 pm – 6am ○ Stop/Go traffic management ○ Water cutting ○ Expect delays of up to five minutes • SH1 Blenheim, near Sinclair Street Bridge <ul style="list-style-type: none"> ○ Sunday night, 7 pm - 2 am ○ Stop/Go traffic management and a 30 km/h temporary speed limit ○ Streetlight replacement ○ Expect delays of up to 10 minutes
	State Highway 6
	<ul style="list-style-type: none"> • SH6 Havelock <ul style="list-style-type: none"> ○ Monday, 12 May, to Friday, 30 May. 7 am – 6 pm ○ Stop/Go Traffic Management ○ Culvert replacement

	<ul style="list-style-type: none"> ○ Expect delays of up to five minutes • SH6 Daltons Bridge <ul style="list-style-type: none"> ○ Monday to Friday, 7 am – 6 pm ○ Stop/Go Traffic Management ○ Pre seal repairs ○ Expect delays of up to five minutes
	State Highway 63
	<ul style="list-style-type: none"> • SH63 Rainbow Hill <ul style="list-style-type: none"> ○ Thursday and Friday nights, 6 pm – 6 am ○ Stop/Go Traffic Management ○ Water cutting ○ Expect delays of up to five minutes
	State Highway 62
	<ul style="list-style-type: none"> • No major works planned
Nelson/Tasman State Highways	
	State Highway 6
 	<ul style="list-style-type: none"> • SH6 Main Road Hope, Three Brother's Corner to Ranzau Road <ul style="list-style-type: none"> ○ Monday, 24 February to Monday, 31 May ○ Monday to Sunday ○ Temporary speed restrictions and a lane shift ○ Watermain upgrade • SH6 Wakefield Quay, Victoria Road to Basin Reserve <ul style="list-style-type: none"> ○ Tuesday, 29 April to Friday, 16 May. ○ Sunday to Thursday nights, 7 pm to 6 am ○ Stop/go traffic management, temporary speed limit of 30 km/h ○ Pavement repairs
	State Highway 65
	<ul style="list-style-type: none"> • No major works planned
	State Highway 63
	<ul style="list-style-type: none"> • No major works planned
	State Highway 60
	<ul style="list-style-type: none"> • <u>SH60 Ruby Bay Bypass, between Mapua Drive and Aporo Road.</u> <u>ROAD CLOSED</u> <ul style="list-style-type: none"> ○ Sunday, 4 May to Monday, 26 May.

- | | |
|--|--|
| | <ul style="list-style-type: none">○ Sunday to Thursday nights, 7 pm – 5.30 am○ Road CLOSED between Mapua Drive and Aporo Road.○ Detour via Mapua Drive, Stafford Drive and Aporo Road. People travelling between Motueka and Richmond/Nelson must use this detour while the overnight closures are in place.<ul style="list-style-type: none">▪ On the detour route, traffic lights will be in place at a single-lane site at Ruby Bay Cliffs.▪ SH60 will be open in both directions during the day. However, traffic management will be in place, including a temporary lower speed limit.▪ Drivers should plan for delays of around ten minutes during the day and when using the detour overnight.○ Safety barrier works. |
|--|--|