

























Lower North Island/Upper South Island - Planned state highway roadworks













16 May 2025









The details below cover the period Saturday, 17 May, to Friday, 23 May.






NOTE: Road works are dependent on weather and other factors. Bad weather can see work postponed to the next suitable night in the works programme.

Wellington, Porirua, Kāpiti, Hutt	
1	State Highway 1
	<ul style="list-style-type: none"> • SH1 Te Aro, Vivian Street between Cuba and Taranaki Street <ul style="list-style-type: none"> ◦ Monday night, 9 pm – 5 am ◦ Altered lane layout for water works
	<ul style="list-style-type: none"> • SH1 Wellington, Terrace southbound off-ramp <ul style="list-style-type: none"> ◦ Tuesday and Wednesday, 9 am – 3 pm ◦ Altered lane layout for streetlight repairs
	<ul style="list-style-type: none"> • SH1 Wellington, near Hawkestone Street off-ramp northbound <ul style="list-style-type: none"> ◦ Sunday to Thursday nights, 8pm – 5 am ◦ Altered lane layout northbound for parking bay construction
	<ul style="list-style-type: none"> • SH1 Wellington, Hawkestone Street CLOSED southbound off-ramp <ul style="list-style-type: none"> ◦ Monday night, midnight -2:30 am ◦ Southbound off-ramp CLOSED for streetlight replacement
	<ul style="list-style-type: none"> • SH1 Ngauranga, near SH1/SH2 interchange <ul style="list-style-type: none"> ◦ Sunday night, 7 pm-5 am ◦ Altered lane layout for reinstate loops
	<ul style="list-style-type: none"> • SH1 Linden, several locations north of Takapu Road <ul style="list-style-type: none"> ◦ Sunday to Thursday nights, 7 pm - 4:30 am ◦ Altered lane layout for channel clearing
	<ul style="list-style-type: none"> • SH1 Ōhau, several locations <ul style="list-style-type: none"> ◦ Sunday night, 6 pm – 5 am ◦ Stop/go traffic control for water cutting
	<ul style="list-style-type: none"> • SH1 Kuku, near beach road to Waikawa Beach Road <ul style="list-style-type: none"> ◦ Sunday night, 6pm – 5 am ◦ Stop/go controls in place for water cutting
	<ul style="list-style-type: none"> • Old SH1, Ōtaki, near Waitohu Valley Road <ul style="list-style-type: none"> ◦ Wednesday during the day, 7 am – 7 pm ◦ Stop/go traffic controls for clip-on bridge project
	<ul style="list-style-type: none"> • Old SH1, Riverbank intersection <ul style="list-style-type: none"> ◦ Monday to Thursday, 7 am – 5 pm ◦ Stop/go traffic controls in place for trenching

	State Highway 59
 	<ul style="list-style-type: none"> • SH59 Porirua, near Whitford Brown <ul style="list-style-type: none"> ◦ Tuesday to Thursday nights, 7 pm – 5 am ◦ Altered lane layout for pole replacement • SH59 Coast Road between Paekākāriki and Pukerua Bay <ul style="list-style-type: none"> ◦ Sunday night, 7:30 pm – 5 am ◦ Stop/go traffic controls for median barriers reinstatement
	State Highway 58
	<ul style="list-style-type: none"> • SH58 Pāuatahanui, near Flightys Road <ul style="list-style-type: none"> ◦ Saturday to Friday day/night ◦ Altered lane layout for SH58 safety project
	State Highway 2
    	<ul style="list-style-type: none"> • <u>SH2 Remutaka Hill Road CLOSED</u> <ul style="list-style-type: none"> ◦ Sunday night, 9 pm – 4 am ◦ Road CLOSED for scheduled maintenance • SH2 Ngauranga, northbound on-ramp <ul style="list-style-type: none"> ◦ Sunday night, 8 pm – 5 am ◦ Altered lane layout for streetlight pole replacement • SH2 Ngauranga, Te Ara Tupua Project <ul style="list-style-type: none"> ◦ Monday to Thursday night, 9 pm – 6 am ◦ Altered lane layout northbound for Te Ara Tupua project ◦ Sunday to Monday night, 9 pm – 6 am ◦ Altered lane layout southbound for Te Ara Tupua project • <u>SH2 Upper Hutt, between Fergusson Drive/Mangaroa Hill Road and Totara Park Road CLOSED</u> <ul style="list-style-type: none"> ◦ Sunday to Thursday nights, 8.30 pm -3.30 am ◦ Full north and southbound road CLOSURE for paving and safety barrier installation • SH2 Brown Owl between Main Road and Norana Road <ul style="list-style-type: none"> ◦ Tuesday during the day, 7 pm - 3:30 ◦ Stop/go traffic controls for shoulder maintenance
Wairarapa State Highways	
	State Highway 2
 	<ul style="list-style-type: none"> • <u>SH2 Remutaka Hill Road CLOSED</u> <ul style="list-style-type: none"> ◦ Sunday night, 9 pm – 4 am ◦ Road CLOSED for scheduled maintenance • <u>SH2 Carterton, between Dalefield Road and Hilton Road CLOSED</u> <ul style="list-style-type: none"> ◦ Sunday to Friday day/night ◦ Road CLOSED southbound for road rebuild

      	<ul style="list-style-type: none"> ○ Detour via Moreton Road, Para Road, and Waihakeke Road • SH2 Several locations between Featherston and South Greytown <ul style="list-style-type: none"> ○ Wednesday night, 7 pm – 5 am ○ Stop/go traffic controls for water cutting • SH2 Greytown, between Hastwell & Jellicoe Streets <ul style="list-style-type: none"> ○ Sunday to Thursday nights, 7 pm - 5.30 am ○ Stop/go traffic controls for pedestrian crossing installation • SH2 Greytown, near North Street <ul style="list-style-type: none"> ○ Tuesday night, 7 pm -5 am ○ Stop/go traffic controls for water cutting • SH2 Clareville, near Hughes Line <ul style="list-style-type: none"> ○ Tuesday night, 7 pm – 5 am ○ Stop/go traffic controls for water cutting • SH2 Ōpaki, near Queen Alexandra Street/Third Street <ul style="list-style-type: none"> ○ Monday and Friday, 9 am – 4 pm Stop/go traffic controls in place for water works • SH2 Ōpaki, between Lennies Road and Miro Street <ul style="list-style-type: none"> ○ Sunday night, 7 pm – 5 pm ○ Stop/go traffic controls for paving • SH2 Kiriwhakapapa, near Kiriwhakapapa Road <ul style="list-style-type: none"> ○ Tuesday night, 7 pm – 5 am ○ Stop/go traffic controls in place for water cutting
	State Highway 53
	<ul style="list-style-type: none"> • No major works planned
Marlborough State Highways	
	State Highway 1
  	<ul style="list-style-type: none"> • <u>SH1 Ward, Waima (Ure) River Bridge</u> <ul style="list-style-type: none"> ○ Thursday and Friday, 7 am – 6 pm ○ Stop/Go traffic management and 30 km/h temporary speed limit. ○ Intermittent Stop/Stop traffic management will also be used with traffic held in both directions. ○ Delays of up to 10 minutes can be expected ○ Whale Trail clip-on cycle bridge construction • SH1 Grovetown <ul style="list-style-type: none"> ○ Monday, 11 am – 3 pm ○ Wednesday 21 May between 10 am – 1 pm ○ Stop/Go traffic management 50 km/h temporary speed limit ○ Resealing and remarking ○ Expect delays of up to 10 minutes • SH1 North of Tuamarina <ul style="list-style-type: none"> ○ Sunday night, 6 pm – 6 am ○ Stop/Go Traffic Management

	<ul style="list-style-type: none"> ○ Water Cutting ○ Expect delays of up to 5 minutes • SH1 Sinclair Bridge <ul style="list-style-type: none"> ○ Wednesday and Thursday nights. 8 pm – 6 am ○ Stop/Go Traffic Management and a 30 km/h temporary speed limit ○ Service investigation works ○ Expect delays of up to 5 minutes
	State Highway 6
	<ul style="list-style-type: none"> • SH6 Havelock <ul style="list-style-type: none"> ○ Monday, 12 May, to Friday, 30 May. 7 am – 6 pm ○ Stop/Go Traffic Management ○ Culvert replacement ○ Expect delays of up to five minutes
	State Highway 63
	<ul style="list-style-type: none"> • SH63 Rainbow Hill <ul style="list-style-type: none"> ○ Monday and Tuesday nights, 6 pm – 6 am ○ Stop/Go Traffic Management ○ Water Cutting ○ Expect delays of up to 5 minutes
	State Highway 62
	<ul style="list-style-type: none"> • No major works planned
Nelson/Tasman State Highways	
	State Highway 6
	<ul style="list-style-type: none"> • SH6 Main Road Hope, Three Brother's Corner to Ranzau Road <ul style="list-style-type: none"> ○ Monday, 24 February to Monday, 31 May ○ Monday to Sunday ○ Temporary speed restrictions and a lane shift ○ Watermain upgrade ○ <u>SH6 Whangamoa Saddle</u> <ul style="list-style-type: none"> ○ Monday, 19 May to Wednesday, 16 July ○ Monday to Friday, 7 am – 5 pm ○ Five individual sites, but only two sites will be in operation at any one time. ○ Traffic management: 24/7 Stop/go traffic management, temporary speed limit of 30km/hr. ○ Delays of up to 10 minutes at each site. ○ As work progresses, the traffic management will alter to only being required during work hours, rather than 24/7. ○ Resilience works

	State Highway 65
	<ul style="list-style-type: none"> • No major works planned
	State Highway 63
	<ul style="list-style-type: none"> • <u>SH63 Howard Narrows, between Howard Valley Road and Kawatiri Junction ROAD CLOSED</u> <ul style="list-style-type: none"> ○ Monday, 19 May to Friday, 27 June ○ Monday to Friday. Road CLOSED between 7.30 am and 5 pm. ○ The road will reopen to one lane for 20 minutes at 10 am, 12 pm, and 3 pm to let queued traffic through. ○ Detour via State Highway 63 St Arnaud-Kawatiri Highway, Korere-Tophouse Road, and State Highway 6 Kohatu-Kawatiri Highway. ○ Rock scaling works
	State Highway 60
	<ul style="list-style-type: none"> • <u>SH60 Ruby Bay Bypass, between Mapua Drive and Aporo Road. ROAD CLOSED</u> <ul style="list-style-type: none"> ○ Sunday, 4 May to Monday, 26 May. ○ Sunday to Thursday nights, 7 pm – 5.30 am ○ Road CLOSED between Mapua Drive and Aporo Road. ○ Detour via Mapua Drive, Stafford Drive and Aporo Road. People travelling between Motueka and Richmond/Nelson must use this detour while the overnight closures are in place. <ul style="list-style-type: none"> ▪ On the detour route, traffic lights will be in place at a single-lane site at Ruby Bay Cliffs. ▪ SH60 will be open in both directions during the day. However, traffic management will be in place, including a temporary lower speed limit. ▪ Drivers should plan for delays of around ten minutes during the day and when using the detour overnight. ○ Safety barrier works.