















Lower North Island/Upper South Island - Planned state highway roadworks















23 May 2025












The details below cover the period Saturday, 24 May, to Friday, 30 May.










NOTE: Road works are dependent on weather and other factors. Bad weather can see work postponed to the next suitable night in the works programme.

Wellington, Porirua, Kāpiti, Hutt	
1	State Highway 1
	<ul style="list-style-type: none"> • SH1 Te Aro, Vivian Street between Cuba and Tory Street <ul style="list-style-type: none"> ○ Monday to Thursday nights, 7 pm - 5:30 am ○ Altered lane layout for streetlight works
	<ul style="list-style-type: none"> • SH1 Urban Motorway, near Molesworth Street <ul style="list-style-type: none"> ○ Sunday to Thursday nights, 8 pm – 5 am ○ Altered lane layout for construction of parking bay
	<ul style="list-style-type: none"> • SH1 Urban Motorway, SH1 and SH2 intersection <ul style="list-style-type: none"> ○ Sunday night, 7 pm – 5 am ○ Altered lane layout for rockfall clearing
	<ul style="list-style-type: none"> • SH1 Newlands, southbound off-ramp CLOSED <ul style="list-style-type: none"> ○ Monday night, 10 pm – 3:30 am ○ Off-ramp CLOSED for streetlight pole replacement
	<ul style="list-style-type: none"> • SH1 Johnsonville, between Grenada Drive and Westchester Drive <ul style="list-style-type: none"> ○ Tuesday to Thursday nights, 8 pm – 5 am ○ Altered lane layout for channel clearing
	<ul style="list-style-type: none"> • SH1 Johnsonville, northbound off-ramp CLOSED <ul style="list-style-type: none"> ○ Sunday night, 9 pm – 4 am ○ Off-ramp CLOSED for drainage clearing
	<ul style="list-style-type: none"> • SH1 Grenada, between Tawa interchange and Grenada Drive <ul style="list-style-type: none"> ○ Sunday night, 8 pm – 5 am <ul style="list-style-type: none"> ▪ Altered southbound lane layout for channel clearing ○ Monday night, 8 pm – 5 am <ul style="list-style-type: none"> • Altered northbound lane layout for channel clearing
	<ul style="list-style-type: none"> • SH1 Ōhau, several locations <ul style="list-style-type: none"> ○ Sunday night, 6 pm – 5 am ○ Stop/go traffic control for water cutting
	<ul style="list-style-type: none"> • SH1 Kuku, between Ōhau River and Kuku Beach Road <ul style="list-style-type: none"> ○ Monday to Friday during the day, 9 am – 4 pm ○ Altered lane layout for shoulder works
	<ul style="list-style-type: none"> • <u>SH1 Manakau, Pukehou Overbridge</u> <ul style="list-style-type: none"> ○ Monday to Wednesday nights, 8 pm – 5 am ○ Stop/go traffic controls in place for bridge joint repair

  	<ul style="list-style-type: none"> • Old SH1, Ōtaki Riverbank Intersection <ul style="list-style-type: none"> ○ Monday to Friday, 7 am – 5 pm ○ Altered lane layout for revocation project work • Old SH1, Ōtaki Bridge <ul style="list-style-type: none"> ○ Thursday night, 7 pm – 5 am ○ Stop/go traffic controls for line marking • SH1 Waikawa Beach Road <ul style="list-style-type: none"> ○ Sunday to Thursday nights, 7 pm – 5 am ○ Altered lane layout for line marking
	State Highway 59
	<ul style="list-style-type: none"> • No major works planned
	State Highway 58
    	<ul style="list-style-type: none"> • SH58 Judgeford near Flightys Road <ul style="list-style-type: none"> ○ Sunday to Monday night, 7 pm – 5 am <ul style="list-style-type: none"> ▪ Stop/go traffic controls for line marking ○ Sunday to Friday day/night <ul style="list-style-type: none"> ▪ Altered lane layout for SH58 project • Transmission Gully, SH58 to Waitangirua <ul style="list-style-type: none"> ○ Tuesday and Wednesday, 9 am – 5 pm ○ Altered lane layout for paving works • SH58 Several locations from Pāuatahanui roundabout and Oak Ave <ul style="list-style-type: none"> ○ Wednesday night, 7 pm – 5 am ○ Stop/go traffic controls for line marking • SH58 Whitby, near Spinnaker Drive <ul style="list-style-type: none"> ○ Sunday night, 7 pm - 3 am ○ Stop/go traffic controls for streetlight replacement
	State Highway 2
 	<ul style="list-style-type: none"> • <u>SH2 Upper Hutt, between Fergusson Drive/Mangaroa Hill Road and Totara Park Road CLOSED</u> <ul style="list-style-type: none"> ○ Sunday to Thursday nights, 8.30 pm - 4.30 am ○ Full north and southbound road CLOSURE for paving and safety barrier installation • SH2 Ngauranga to Petone <ul style="list-style-type: none"> ○ Monday to Thursday nights, 8 pm – 4 am ○ Altered lane layout for channel maintenance
Wairarapa State Highways	
	State Highway 2
	<ul style="list-style-type: none"> • SH2 Featherston, near Wakefield Street

	<ul style="list-style-type: none"> ○ Sunday night, 8 pm – 5 am ○ Stop/go traffic controls for paving patches
	<ul style="list-style-type: none"> • SH2 Featherston, between Boundary Road and Donald Street <ul style="list-style-type: none"> ○ Thursday during the day, 9 am – 4 pm ○ Altered lane layout for shoulder maintenance
	<ul style="list-style-type: none"> • SH2 Greytown, between Hastwell Street and Jellicoe Street <ul style="list-style-type: none"> ○ Sunday to Thursday nights, 7 pm - 5.30 am ○ Stop/go traffic controls for pedestrian crossing installation
	<ul style="list-style-type: none"> • SH2 Greytown, between McMaster Street and Jellicoe Street <ul style="list-style-type: none"> ○ Monday night, 7 pm – 5 am ○ Stop/go traffic controls for water cutting
	<ul style="list-style-type: none"> • SH2 Greytown, near North Street <ul style="list-style-type: none"> ○ Monday night, 7 pm – 5 am ○ Stop/go traffic controls for watercutting
	<ul style="list-style-type: none"> • <u>SH2 Carterton, between Dalefield Road and Hilton Road CLOSED</u> <ul style="list-style-type: none"> ○ Saturday during the day ○ Road CLOSED southbound for road rebuild ○ Detour via Moreton Road, Para Road, and Waihakeke Road
	<ul style="list-style-type: none"> • SH2 Clareville, near Hughes Line <ul style="list-style-type: none"> ○ Monday night, 7 pm – 5 am ○ Stop/go traffic controls for water cutting
	<ul style="list-style-type: none"> • <u>SH2 Solway, Masterton between Vivian Street and South Belt CLOSED</u> <ul style="list-style-type: none"> ○ Sunday to Friday day/night ○ Road CLOSED southbound for road rebuild ○ Detour via Vivian Street, Harley Street and South Belt
	<ul style="list-style-type: none"> • SH2 Ōpaki, between Lennies Road and Fifth Street <ul style="list-style-type: none"> ○ Wednesday, 9 am - 1.30 pm ○ Stop/go traffic controls for paving testing
	<ul style="list-style-type: none"> • SH2 Ōpaki, between Third & Fourth Streets <ul style="list-style-type: none"> ○ Monday during the day, 9 am-4 pm ○ Wednesday and Friday, 9:30 am – 4 pm <ul style="list-style-type: none"> ▪ Stop/go traffic controls for paving testing ○ Monday to Thursday during the day 9 am – 4 <ul style="list-style-type: none"> ▪ Stop/go for water project
	<ul style="list-style-type: none"> • SH2 Ōpaki, between Ōpaki Meadows Lane and Third Street <ul style="list-style-type: none"> ○ Monday to Thursday, 9 am – 4 pm ○ Stop/go controls for pipe installation
	<ul style="list-style-type: none"> • SH2 Mikimiki, north of Cashmere Oaks Drive <ul style="list-style-type: none"> ○ Monday, 9 am – 4 pm ○ Stop/go traffic controls for culvert excavation
	<ul style="list-style-type: none"> • SH2 Several locations between Mt Bruce and Featherston <ul style="list-style-type: none"> ○ Monday to Wednesday night, 7.30 pm – 4 am ○ Stop/go traffic controls for reactive lighting repairs
	<ul style="list-style-type: none"> • SH2 Several locations between Featherston and Greytown <ul style="list-style-type: none"> ○ Monday night, 7 pm – 5 am ○ Stop/go traffic controls for water cutting

	<ul style="list-style-type: none"> • SH2 Kiriwhakapapa, near Kiriwhakapapa Road <ul style="list-style-type: none"> ○ Monday night, 7pm – 5 am ○ Stop/go traffic controls in place for water cutting
	State Highway 53
 	<ul style="list-style-type: none"> • SH53 Martinborough, near Bidwills Cutting <ul style="list-style-type: none"> ○ Wednesday, 8 am – 1:30 pm ○ Stop/go traffic controls for paving testing • SH53 Martinborough, near Bidwills Cutting & Princess Street <ul style="list-style-type: none"> ○ Tuesday and Wednesday, 8 am – 4 pm ○ Stop/go traffic controls for culvert excavating
Marlborough State Highways	
	State Highway 1
  	<ul style="list-style-type: none"> • SH1 Weld Pass <ul style="list-style-type: none"> ○ Monday, 26 May , to Friday, 13 June. Weekdays, 7 am – 5 pm ○ Stop/Go traffic management and 30 km/h temporary speed limit. No traffic management in place outside of work hours ○ No work from midday Friday, 30 May, to 7 am Tuesday, 3 June, for King's Birthday holiday weekend ○ Delays of up to five minutes can be expected. ○ Drainage works • SH1 Riverlands <ul style="list-style-type: none"> ○ Monday and Tuesday, 7 am – 5 pm ○ Stop/Go Traffic Management ○ Drainage works ○ Expect delays of up to 5 minutes • SH1 Wharanui <ul style="list-style-type: none"> ○ Wednesday to Friday, 7 am – 5pm ○ Stop/Go Traffic Management ○ Drainage works ○ Expect delays of up to 5 minutes
	State Highway 6
	<ul style="list-style-type: none"> • SH6 Havelock <ul style="list-style-type: none"> ○ Monday, 12 May, to Friday, 30 May. 7 am – 6 pm ○ Stop/Go Traffic Management ○ Culvert replacement ○ Expect delays of up to five minutes
	State Highway 63
	<ul style="list-style-type: none"> • No major works planned

	State Highway 62
	<ul style="list-style-type: none"> No major works planned
Nelson/Tasman State Highways	
	State Highway 6
  	<ul style="list-style-type: none"> SH6 Main Road Hope, Three Brother's Corner to Ranzau Road <ul style="list-style-type: none"> Monday, 24 February to Saturday, 31 May Monday to Sunday Temporary speed restrictions and a lane shift Watermain upgrade SH6 Whangamoia Saddle <ul style="list-style-type: none"> Monday, 19 May to Wednesday, 16 July Monday to Friday, 7 am – 5 pm Five individual sites, but only two sites will be in operation at any one time. Traffic management: 24/7 Stop/go traffic management, temporary speed limit of 30km/hr. Delays of up to 10 minutes at each site. As work progresses, the traffic management will alter to only being required during work hours, rather than 24/7. Resilience works SH6 Whakatu Drive, Beatson Road roundabout to Link Road roundabout <ul style="list-style-type: none"> Wednesday night, 7 pm to 5 am Lane closures and a temporary speed limit of 30km/hr. Vegetation control work on the roundabouts and traffic islands
	State Highway 65
	<ul style="list-style-type: none"> No major works planned
	State Highway 63
	<ul style="list-style-type: none"> SH63 Howard Narrows, between Howard Valley Road and Kawatiri Junction <ul style="list-style-type: none"> Monday, 19 May to Friday, 27 June Monday to Friday. Road closed between 7.30 am and 5 pm. The road will reopen to one lane for 20 minutes at 10 am, 12 pm, and 3 pm to let queued traffic through. Detour via State Highway 63 St Arnaud-Kawatiri Highway, Korere-Tophouse Road, and State Highway 6 Kohatu-Kawatiri Highway. Rock scaling works
	State Highway 60
	<ul style="list-style-type: none"> SH60 Motueka, between Fearon and Wallace Streets



- Tuesday to Thursday nights, 7 pm to 6 am
 - Stop/Go traffic management
- Tuesday, 3 May, Wednesday, 4 May, and Thursday, 5 May, 7 pm – 6 am
 - Stop/Go traffic management and 30 km/h temporary speed limit
- Pavement repairs