



























Lower North Island/Upper South Island - Planned state highway roadworks














30 May 2025

The details below cover the period Saturday, 31 May, to Friday, 6 June.

NOTE: Road works are dependent on weather and other factors. Bad weather can see work postponed to the next suitable night in the works programme.











Wellington, Porirua, Kāpiti, Hutt	
1	State Highway 1
	<ul style="list-style-type: none"> • SH1 Te Aro, Vivian Street between Cuba and Tory Street <ul style="list-style-type: none"> ○ Tuesday to Thursday nights, 7 pm - 5:30 am ○ Altered lane layout for Street light works
	<ul style="list-style-type: none"> • SH1 Thorndon, Hawkestone Street overbridge <ul style="list-style-type: none"> ○ Wednesday and Thursday night, 10 pm – 3:30 am ○ Sideroad closure for bridge joint replacements
	<ul style="list-style-type: none"> • SH1 Ngauranga Gorge Rail Bridge <ul style="list-style-type: none"> ○ Saturday night, 8 pm – 7 am <ul style="list-style-type: none"> ▪ Northbound and southbound lane closures for rail bridge upgrades ○ Sunday night, 7 pm – 7 am and Monday night, 7 pm – 5 am <ul style="list-style-type: none"> ▪ Altered lane layout for rail bridge upgrades
	<ul style="list-style-type: none"> • SH1 Johnsonville, southbound offramp <ul style="list-style-type: none"> ○ Tuesday night, 8 pm – 5 am ○ Lane closure for manhole works
	<ul style="list-style-type: none"> • SH1 Johnsonville, south of northbound offramp <ul style="list-style-type: none"> ○ Thursday night, 7 pm – 4.30 am ○ Lane closure for streetlight pole replacement
	<ul style="list-style-type: none"> • SH1 Transmission Gully, near SH58 southbound off-ramp <ul style="list-style-type: none"> ○ Wednesday, 9 am – 6 pm ○ Altered lane layout for paving
	<ul style="list-style-type: none"> • SH1 Transmission Gully, near battle Hill <ul style="list-style-type: none"> ○ Thursday, 9 am – 6 pm ○ Altered lane layout for paving
	<ul style="list-style-type: none"> • SH1 Grenada, between Westchester Drive, Grenada Drive and Johnsonville southbound offramp <ul style="list-style-type: none"> ○ Tuesday night, 1 am – 5 am ○ Rolling block for line marking
	<ul style="list-style-type: none"> • SH1 Takapu Road Interchange near Westchester Drive <ul style="list-style-type: none"> ○ Wednesday and Tuesday night, 7 pm - 4:30 ○ Altered lane layout for clearing lined channels
	<ul style="list-style-type: none"> • SH1 Ōtaki, between Forest Lakes Road & Taylors Road <ul style="list-style-type: none"> ○ Thursday night, 7 pm – 3:30 am










       	<ul style="list-style-type: none"> ○ Stop/go traffic controls for channel maintenance • Old SH1, several locations Ōtaki Riverbank intersection <ul style="list-style-type: none"> ○ Tuesday to Friday, 7 am – 5 pm ○ Altered lane layout for revocation project • Ōhau, near Ōhau Domain <ul style="list-style-type: none"> ○ Monday and Tuesday nights, 9 pm – 3:30 am ○ Rolling blocks for sign updates • SH1 Kuku, between Waikawa Beach Road and Kuku Beach Road <ul style="list-style-type: none"> ○ Tuesday to Friday, 7 am – 4 pm ○ Altered lane layout for shoulder works • SH1 Manakau, between South Manakau Road and Aitkins Road <ul style="list-style-type: none"> ○ Tuesday night, 7 pm – 3:30 am ○ Stop/go traffic controls for wire rope barrier repairs • SH1 Manakau, Pukehou Bridge <ul style="list-style-type: none"> ○ Tuesday night, 8 pm – 5 am ○ Stop/go traffic controls for bridge joint repairs • SH1 Manakau, between South Manakau Road and Atkins Road <ul style="list-style-type: none"> ○ Monday and Tuesday nights, 7 pm – 3:30 am ○ Stop/go traffic controls for wire rope barrier repairs • SH1 Manakau, between Waikawa Beach Road and Gleeson Road <ul style="list-style-type: none"> ○ Thursday during the day, 11:30 am – 4 pm ○ Altered lane layout for sign hardware • SH1 Waikawa Beach Road <ul style="list-style-type: none"> ○ Monday to Thursday nights, 9 pm – 5 am ○ Altered lane layout for line marking
	State Highway 59
 	<ul style="list-style-type: none"> • SH59 Paekākāriki, near Ames Street <ul style="list-style-type: none"> ○ Thursday, 9:30 am – 4 pm ○ Stop/go traffic controls for sign upgrades • SH59 Paekākāriki <ul style="list-style-type: none"> ○ 3 Tuesday during the day, 9 am – 4 pm ○ Stop/go traffic controls in place for power pole works
	State Highway 58
   	<ul style="list-style-type: none"> • <u>SH58 Judgeford Flightys Road to Transmission Gully</u> <ul style="list-style-type: none"> ○ Tuesday and Wednesday, day/night ○ Altered lane layout for SH58 project • SH58 Judgeford, between Harris Road & Bradey Road <ul style="list-style-type: none"> ○ Tuesday and Wednesday night, 7 pm – 5 am ○ Stop/go traffic controls and altered lane layout for tree maintenance • SH58 Whitby, Spinnaker Drive <ul style="list-style-type: none"> ○ Tuesday night, 7 pm – 3 am ○ Stop/go traffic controls for streetlight pole replacement

	State Highway 2
   	<ul style="list-style-type: none"> • <u>SH2 Upper Hutt, between Fergusson Drive/Mangaroa Hill Road and Totara Park Road CLOSED</u> <ul style="list-style-type: none"> ○ Monday night, 7.30 pm - 4.30 am ○ Tuesday to Thursday nights, 8.30 pm - 4.30 am ○ Southbound road CLOSURE for paving and safety improvement works • SH2 Kaitoke, between Kaitoke Summit Road and Twin Lakes <ul style="list-style-type: none"> ○ Tuesday to Friday, 8 am – 4 pm and Friday, 9 am - 4:30 ○ Altered lane layout for vegetation and sign maintenance • SH2 Melling to Grounsell Crescent <ul style="list-style-type: none"> ○ Wednesday night, 7 pm – 4 am ○ Northbound lane closure for streetlight pole replacement • SH2 Belmont, near Kennedy Good Bridge <ul style="list-style-type: none"> ○ Monday night, 9 pm – 3.30 am ○ Southbound lane closure for fence repair
Wairarapa State Highways	
	State Highway 2
     	<ul style="list-style-type: none"> • <u>SH2 Solway, Masterton between Vivian Street and South Belt Road CLOSED</u> <ul style="list-style-type: none"> ○ Monday to Friday day/night ○ Road CLOSED southbound for road rebuild ○ Detour via Vivian Street, Harley Street and South Belt ○ SH2 Greytown, between Hastwell Street and Jellicoe Street <ul style="list-style-type: none"> ○ Monday to Thursday nights, 7 pm – 5:30 am ○ Stop/go traffic controls for pedestrian crossing installation ○ SH2 Greytown, between North Street and Jellicoe Street <ul style="list-style-type: none"> ○ Wednesday night, 7 pm - 3.30 am ○ Stop/go traffic controls for road repairs ○ SH2 Ōpaki, between Lennies Road and Fifth Street <ul style="list-style-type: none"> ○ Wednesday, 9 am – 1:30 pm ○ Stop/go traffic controls in place for paving texture testing ○ SH2 Ōpaki, locations between Third Street & Fifth Street <ul style="list-style-type: none"> ○ Tuesday and Thursday, 9 am – 4 pm <ul style="list-style-type: none"> ▪ Stop/go traffic controls in place for berm remediation & saw cutting ○ Tuesday to Friday, 6.30 am – 4 pm <ul style="list-style-type: none"> ▪ Altered lane layout for water upgrade project
	State Highway 53

  	<ul style="list-style-type: none"> • SH53 Featherston Revans Street Rail Crossing CLOSED between Daniell Street and Fitzherbert Street <ul style="list-style-type: none"> ○ Saturday and Sunday, 6 am – 5 pm ○ Closed due to KiwiRail upgrades to rail crossing • SH53 Martinborough, Bidwills Cutting <ul style="list-style-type: none"> ○ Wednesday during the day, 8 am – 1:30 pm ○ Stop/go traffic controls in place for paving texture testing • SH53 Martinborough, Kitchener Street between Broadway Street and The Square <ul style="list-style-type: none"> ○ Tuesday to Friday, 9 am – 4 pm ○ Altered lane layout for building repair
---	--

Marlborough State Highways

	State Highway 1
    	<ul style="list-style-type: none"> • <u>SH1 Weld Pass</u> <ul style="list-style-type: none"> ○ Monday, 26 May, to Friday, 13 June. Weekdays, 7 am – 5 pm ○ Stop/Go traffic management and 30 km/h temporary speed limit. No traffic management in place outside of work hours ○ No work from midday Friday, 30 May, to 7 am Tuesday, 3 June, for King's Birthday holiday weekend ○ Delays of up to five minutes can be expected. ○ Drainage works • SH1 Waima (Ure) River Bridge <ul style="list-style-type: none"> ○ Friday, 9 pm – 12 am ○ Stop/Go traffic management and 30 km/h temporary speed limit ○ Abutment works for Whale Trail cycleway path ○ Expect delays of up to 10 minutes • SH1 Grovetown <ul style="list-style-type: none"> ○ Tuesday to Friday, 7 am – 5 pm ○ Stop/Go Traffic Management ○ Drainage works ○ Expect delays of up to 5 minutes
	State Highway 6
	<ul style="list-style-type: none"> • SH6 Havelock <ul style="list-style-type: none"> ○ Monday, 12 May, to Friday, 6 June. 7 am – 6 pm ○ Stop/Go traffic management ○ Culvert replacement ○ Expect delays of up to five minutes
	State Highway 63
	<ul style="list-style-type: none"> • SH63 Rainbow Road <ul style="list-style-type: none"> ○ Wednesday and Thursday, 7 am – 5 pm ○ Stop/Go Traffic Management ○ Culvert clearance

	<ul style="list-style-type: none"> ○ Expect delays of up to 5 minutes
	State Highway 62
	<ul style="list-style-type: none"> • No major works planned
Nelson/Tasman State Highways	
	State Highway 6
 	<ul style="list-style-type: none"> • SH6 Main Road Hope, Three Brother's Corner to Ranzau Road <ul style="list-style-type: none"> ○ Monday, 24 February to Monday, 30 June ○ Monday to Sunday ○ Temporary speed restrictions and a lane shift ○ Watermain upgrade • <u>SH6 Whangamoa Saddle</u> <ul style="list-style-type: none"> ○ Monday, 19 May to Wednesday, 16 July ○ Monday to Friday, 7 am – 5 pm ○ Five individual sites, but only two sites will be in operation at any one time. ○ 24/7 Stop/go traffic management, temporary speed limit of 30 km/h (this will remain in place over King's Birthday weekend) ○ Delays of up to 10 minutes at each site. ○ As work progresses, the traffic management will alter to only being required during work hours, rather than 24/7. ○ Resilience works
	State Highway 65
	<ul style="list-style-type: none"> • No major works planned
	State Highway 63
	<ul style="list-style-type: none"> • <u>SH63 Howard Narrows, between Howard Valley Road and Kawatiri Junction</u> <ul style="list-style-type: none"> ○ Monday, 19 May to Friday, 27 June ○ Monday to Friday. Road closed between 7.30 am and 5 pm. ○ The road will reopen to one lane for 20 minutes at 10 am, 12 pm, and 3 pm to let queued traffic through. ○ King's Birthday Weekend - the road will be open to two lanes with no speed restrictions from midday on Friday, 30 May to 7.30 am on Tuesday, 3 June ○ Detour via State Highway 63 St Arnaud-Kawatiri Highway, Korere-Tophouse Road, and State Highway 6 Kohatu-Kawatiri Highway. ○ Rock scaling works
	State Highway 60
	<ul style="list-style-type: none"> • SH60 Motueka, between Fearon and Wallace Streets <ul style="list-style-type: none"> ○ Tuesday to Thursday nights, 7 pm to 6 am

	<ul style="list-style-type: none">○ Stop/Go traffic management○ Pavement repairs
--	---