


























Lower North Island/Upper South Island - Planned state highway roadworks














6 June 2025












The details below cover the period Saturday, 7 June, to Friday, 13 June.

NOTE: Road works are dependent on weather and other factors. Bad weather can see work postponed to the next suitable night in the works programme.









Wellington, Porirua, Kāpiti, Hutt	
1	State Highway 1
	<ul style="list-style-type: none"> • SH1 Wellington, Arras Tunnel CLOSED <ul style="list-style-type: none"> ○ Sunday night, 9 pm-4 am ○ Tunnel CLOSED for regular maintenance
	<ul style="list-style-type: none"> • SH1 Wellington, Terrace Tunnel CLOSED <ul style="list-style-type: none"> ○ Monday night, 9 pm-4 am ○ Tunnel CLOSED for regular maintenance
	<ul style="list-style-type: none"> • SH1 Wellington, Mount Victoria Tunnel CLOSED <ul style="list-style-type: none"> ○ Tuesday night, 9 pm-4 am ○ Tunnel CLOSED for regular maintenance
	<ul style="list-style-type: none"> • SH1 Wellington, The Terrace southbound off-ramp <ul style="list-style-type: none"> ○ Tuesday to Friday, 9.30 am – 3 pm ○ Altered lane layout southbound for streetlight repairs
	<ul style="list-style-type: none"> • SH1 Wellington, near Molesworth Street southbound <ul style="list-style-type: none"> ○ Tuesday night, 7 pm - 4.30 am ○ Altered lane layout southbound for streetlight pole replacement
	<ul style="list-style-type: none"> • SH1 Ngauranga northbound on-ramp <ul style="list-style-type: none"> ○ Thursday night, 8 pm – 5 am ○ Altered lane layout northbound on-ramp for streetlight pole replacement
	<ul style="list-style-type: none"> • SH1 Newlands southbound off-ramp CLOSED <ul style="list-style-type: none"> ○ Sunday night, 10 pm - 3.30 am ○ Southbound off-ramp CLOSED for streetlight pole replacement
	<ul style="list-style-type: none"> • SH1 Several locations between Tawa and Linden northbound <ul style="list-style-type: none"> ○ Sunday to Thursday nights, 7 pm - 4.30 am ○ Altered lane layout northbound for drainage cleaning
	<ul style="list-style-type: none"> • SH1 Pāuatahanui, near SH58/SH1 southbound off-ramp <ul style="list-style-type: none"> ○ Thursday, 9 am – 6 pm ○ Altered lane layout southbound off-ramp for asphalt resurfacing
	<ul style="list-style-type: none"> • Old SH1, Ōtaki, near Riverbank Road <ul style="list-style-type: none"> ○ Tuesday night, 7 pm – 5 am <ul style="list-style-type: none"> ▪ Stop/go traffic controls for line marking ○ Monday to Friday, 7 am – 5 pm <ul style="list-style-type: none"> ▪ Altered lane layout for revocation project

       	<ul style="list-style-type: none"> • Old SH1, Ōtaki, near Waerenga Road <ul style="list-style-type: none"> ○ Saturday to 1 Friday day/night ○ Altered lane layout for revocation project • Old SH1, Ōtaki, near Mill Road/Rahui Road roundabout <ul style="list-style-type: none"> ○ Saturday to Friday day/night ○ Altered lane layout for revocation project • SH1 South Manakau, near Atkins Road <ul style="list-style-type: none"> ○ Sunday night, 8 pm - 5 am ○ Stop/go traffic controls for bridge repairs • SH1 Several locations in Manakau <ul style="list-style-type: none"> ○ Sunday to Tuesday nights, 7 pm – 5 am ○ Stop/go traffic controls for line marking • SH1 North Manakau, near Whakahoro Road <ul style="list-style-type: none"> ○ Tuesday night, 7 pm - 3.30 am ○ Stop/go traffic controls for barrier repairs • SH1 Between Manakau and Kuku <ul style="list-style-type: none"> ○ Tuesday to Friday, 7 am – 4 pm ○ Altered lane layout for fibre upgrade • SH1 Ōhau, near Muhunoa road <ul style="list-style-type: none"> ○ Sunday to Tuesday nights, 7 pm – 5 am ○ Stop/go traffic controls for line marking • SH1 Levin, near Buller Road <ul style="list-style-type: none"> ○ Sunday night, 6 pm – 5 am ○ Stop/go traffic controls for water cutting
	State Highway 59
     	<ul style="list-style-type: none"> • SH59 Porirua, Mungavin Avenue northbound and southbound on-ramps <ul style="list-style-type: none"> ○ Monday and Tuesday, 9 am – 3 pm ○ Altered lane layout for pedestrian light repairs • SH59 Plimmerton, near Styne Avenue northbound <ul style="list-style-type: none"> ○ Monday, 7.30 am - 3.30 pm ○ Altered lane layout northbound for sign repairs • SH59 Pukerua Bay, near Airlie Road southbound <ul style="list-style-type: none"> ○ Wednesday night, 7 pm – 5 am ○ Altered lane layout for southbound for streetlight pole replacement • SH59 Pukerua Bay, near Gray Street southbound <ul style="list-style-type: none"> ○ Thursday and Friday, 9 am – 4 pm ○ Stop/go traffic controls for vegetation maintenance • SH59 Pukerua Bay, near Pukerua Beach Road <ul style="list-style-type: none"> ○ Sunday night, 7 pm – 11 pm ○ Stop/go traffic controls for cabling • SH59 Paekākāriki, near Paekākāriki Hill Road northbound <ul style="list-style-type: none"> ○ Sunday and Monday nights, 7 pm – 5 am

	<ul style="list-style-type: none"> ○ Stop/go traffic controls for streetlight upgrades
	State Highway 58
  	<ul style="list-style-type: none"> • <u>SH58 Judgeford Flightys Road to Transmission Gully</u> <ul style="list-style-type: none"> ○ Saturday to Friday, day/night ○ Altered lane layout for SH58 project • SH58 Judgeford, near Moonshine Road <ul style="list-style-type: none"> ○ Wednesday to Friday during the day, 9 am – 3 pm ○ Stop/go traffic controls for vegetation maintenance • SH58 Several locations between Pāuatahanui and Paremata <ul style="list-style-type: none"> ○ Wednesday night, 7 pm – 5 am ○ Stop/go traffic controls for line marking
	State Highway 2
    	<ul style="list-style-type: none"> • <u>SH2 Upper Hutt, between Fergusson Drive/Mangaroa Hill Road and Totara Park Road CLOSED</u> <ul style="list-style-type: none"> ○ Sunday to Thursday nights, 8.30 pm - 4.30 am ○ Road CLOSED for road rebuild • SH2 Ngauranga, near SH1/SH2 interchange <ul style="list-style-type: none"> ○ Sunday to Thursday night, 9 pm - 6am ○ Altered lane layout for Te Ara Tupua works • SH2 Melling, near Melling Link northbound <ul style="list-style-type: none"> ○ Thursday night, 9 pm - 3.30 am ○ Altered lane layout northbound for drainage maintenance • SH2 Belmont, near Kennedy Good Bridge northbound <ul style="list-style-type: none"> ○ Monday night, 9 pm – 4 am ○ Altered lane layout northbound for streetlight pole replacement • SH2 Kaitoke, near Gilbert Road <ul style="list-style-type: none"> ○ Tuesday during the day, 9 am - 4.30 pm ○ Stop/go traffic controls for barrier repairs
Wairarapa State Highways	
	State Highway 2
 	<ul style="list-style-type: none"> • <u>SH2 Solway, Masterton between Vivian Street and South Belt Road CLOSED</u> <ul style="list-style-type: none"> ○ Sunday to Friday day/night ○ Road CLOSED southbound for road rebuild ○ Detour via Vivian Street, Harley Street and South Belt • Carterton, near Moreton Road <ul style="list-style-type: none"> ○ Sunday to Thursday nights, 7 pm – 6 am ○ Stop/go traffic controls for waterworks • Ōpaki, near Fifth Street

	<ul style="list-style-type: none"> Monday to Friday, 9 am - 4.30 pm <ul style="list-style-type: none"> Stop/go traffic controls in place for waterworks Saturday to Friday day/night <ul style="list-style-type: none"> Altered lane layout for waterworks
	State Highway 53
	<ul style="list-style-type: none"> SH53 North Martinborough, near Bidwills Cutting Road <ul style="list-style-type: none"> Tuesday, 8 am - 1.30 pm Stop/go traffic controls for pavement testing
Marlborough State Highways	
	State Highway 1
 	<ul style="list-style-type: none"> <u>SH1 Weld Pass</u> <ul style="list-style-type: none"> Monday, 26 May , to Friday, 13 June. Weekdays, 7 am – 5 pm Stop/Go traffic management and 30 km/h temporary speed limit. No traffic management in place outside of work hours Delays of up to five minutes can be expected. Drainage works SH1 Grovetown <ul style="list-style-type: none"> Monday to Wednesday, 7 am – 5 pm Stop/Go Traffic Management Drainage works Expect delays of up to five minutes
	State Highway 6
	<ul style="list-style-type: none"> SH6 Havelock <ul style="list-style-type: none"> Monday to Friday, 7 am – 6 pm Stop/Go traffic management Culvert replacement Expect delays of up to five minutes
	State Highway 63
	<ul style="list-style-type: none"> SH63 Wye River Bridge <ul style="list-style-type: none"> Wednesday and Thursday, 8 am – 5:30 pm Stop/Go traffic management and 30 km/h temporary speed limit Sign replacement and maintenance Expect delays of up to 10 minutes
	State Highway 62
	<ul style="list-style-type: none"> No major works planned

Nelson/Tasman State Highways

	State Highway 6
 	<ul style="list-style-type: none"> • SH6 Main Road Hope, Three Brother's Corner to Ranzau Road <ul style="list-style-type: none"> ○ Monday, 24 February to Monday, 30 June ○ Monday to Sunday ○ Temporary speed restrictions and a lane shift ○ Watermain upgrade • <u>SH6 Whangamoa Saddle</u> <ul style="list-style-type: none"> ○ Monday, 19 May to Wednesday, 16 July ○ Monday to Friday, 7 am – 5 pm ○ Five individual sites, but only two sites will be in operation at any one time. ○ 24/7 Stop/go traffic management, temporary speed limit of 30 km/h ○ Delays of up to 10 minutes at each site. ○ As work progresses, the traffic management will alter to only being required during work hours, rather than 24/7. ○ Resilience works
	State Highway 65
	<ul style="list-style-type: none"> • No major works planned
	State Highway 63
	<ul style="list-style-type: none"> • <u>SH63 Howard Narrows, between Howard Valley Road and Kawatiri Junction</u> <ul style="list-style-type: none"> ○ Monday, 19 May to Friday, 27 June ○ Monday to Friday. Road closed between 7.30 am and 5 pm. ○ The road will reopen to one lane for 20 minutes at 10 am, 12 pm, and 3 pm to let queued traffic through. ○ Detour via State Highway 63 St Arnaud-Kawatiri Highway, Korere-Tophouse Road, and State Highway 6 Kohatu-Kawatiri Highway ○ Rock scaling works
	State Highway 60
	<ul style="list-style-type: none"> • SH60 Motueka River Bridge <ul style="list-style-type: none"> ○ Ongoing until Friday, 27 June, Monday to Friday. ○ Strengthening of the concrete bridge deck – Riwaka end Below deck level works ○ No impact on traffic