

Traffic Bulletin

13 June 2025



Lower North Island/Upper South Island - Planned state highway roadworks

Important information for drivers:

Lower North Island:

- Road rebuild and safety barrier works are ongoing on State Highway 2 Totara Park in Upper Hutt, there will be a planned maintenance night closure of the Remutaka Hill this Sunday night, a maintenance night closure is also planned for State Highway 58, Whitby later this month and one further night closure is needed this Sunday to finish road rebuild work on State Highway 2 in Masterton.
 - [UPDATE: State Highway 2 Totara Park works](#)
 - [Night closure coming planned for State Highway 2 Remutaka Hill](#)
 - [Night works and road closures planned for SH58 Whitby/Paremata](#)
 - [UPDATE: State Highway 2 Masterton road rebuild works](#)
- There will be a road closure on State Highway 2 between Masterton and Carterton for safety barrier repairs on Tuesday night between 9 pm and 4 am. State Highway 2 will be closed between the Hughes Line and Cornwall Road/Norfolk Road roundabouts. A local road detour will be available but will require extra travel time.

Top of the South Island:








- Drainage works on State Highway 1 Weld Pass have been extended into next week, changes are planned for the roading network in Picton, and speed limits will change on State Highway 6 between Blenheim and Nelson next week.
 - [UPDATE: Drainage works extended - State Highway 1 Weld Pass](#)
 - [Intersection and State Highway changes for Picton](#)
 - [Speed limit changes – State Highway 6 Blenheim to Nelson](#)









The details below outline the main planned state highway roadworks occurring in the greater Wellington region and the top of the South Island over the coming week. Further details about regional state highway conditions and roadworks are also published on our website:










- [Wellington Roadworks](#)
- [Wellington Transport Alliance](#)
- [Nelson/Marlborough traffic updates](#)
- [Tasman traffic updates](#)







NOTE: Road works are dependent on weather and other factors. Bad weather can see work postponed to the next suitable night in the works programme.







Wellington, Porirua, Kāpiti, Hutt






1	State Highway 1
	<ul style="list-style-type: none"> • SH1 Wellington, Tinakori Road northbound on-ramp <ul style="list-style-type: none"> ○ Monday night, 9 pm - 4.30 am ○ Altered lane layout northbound on-ramp for streetlight pole replacement
	<ul style="list-style-type: none"> • SH1 Ngauranga, near Glover Street southbound <ul style="list-style-type: none"> ○ Friday night, 8 pm – 6 am ○ Altered lane layout southbound for KiwiRail works
	<ul style="list-style-type: none"> • SH1 Several locations between Johnsonville and Tawa northbound <ul style="list-style-type: none"> ○ Sunday to Wednesday nights, 7 pm - 4.30 am ○ Altered lane layout northbound for drainage cleaning
	<ul style="list-style-type: none"> • SH1 Pāuatahanui, SH1/SH58 interchange southbound CLOSED <ul style="list-style-type: none"> ○ Sunday night, 7 pm – 5 am ○ Road CLOSED southbound for asphalt resurfacing ○ Detour via off and onramps
	<ul style="list-style-type: none"> • SH1 Peka Peka, near Peka Peka Link Road southbound <ul style="list-style-type: none"> ○ Monday to Wednesday nights, 7 pm - 5.30 am ○ Altered lane layout for road maintenance
	<ul style="list-style-type: none"> • <u>Old SH1</u>, Ōtaki, near Riverbank Road <ul style="list-style-type: none"> ○ Monday to Thursday 7 am – 5 pm ○ Altered lane layout for revocation project
	<ul style="list-style-type: none"> • <u>Old SH1</u>, Ōtaki, near Waerenga Road <ul style="list-style-type: none"> ○ Saturday to Friday day/night






   	<ul style="list-style-type: none"> ○ Altered lane layout for revocation project • <u>Old SH1, Ōtaki, near Mill Road/Rahui Road roundabout</u> <ul style="list-style-type: none"> ○ Saturday to Friday day/night ○ Altered lane layout for revocation project • SH1 Ōtaki, near Atkins Road <ul style="list-style-type: none"> ○ Wednesday night, 7 pm - 3.30 am ○ Stop/go traffic controls for bridge repairs • SH1 Several locations in Manakau <ul style="list-style-type: none"> ○ Sunday and Monday nights, 7 pm - 5 am ○ Stop/go traffic controls for line marking • SH1 Kuku, near Kuku Beach Road <ul style="list-style-type: none"> ○ Monday during the day, 7 am - 3.30 pm ○ Stop/go traffic controls for electronic sign removal
	State Highway 59
  	<ul style="list-style-type: none"> • SH59 Paremata, SH58/SH59 roundabout northbound <ul style="list-style-type: none"> ○ Wednesday night, 8 pm - 4.30 am ○ Altered lane layout northbound for streetlight pole replacement • SH59 Pukerua Bay, near Gray Street <ul style="list-style-type: none"> ○ Monday and Tuesday, 9 am – 4 pm ○ Altered lane layout for tree maintenance • SH59 Pukerua Bay, near Pa Road <ul style="list-style-type: none"> ○ Tuesday night, 7 pm - 3.30 am ○ Stop/go traffic controls for asphalt resurfacing

	State Highway 58
  	<ul style="list-style-type: none"> • <u>SH58 Pāuatahanui, near Flightys Road</u> <ul style="list-style-type: none"> ○ Saturday to Friday, day/night ○ Altered lane layout for SH58 project • SH58 Judgeford, near Moonshine Road <ul style="list-style-type: none"> ○ Monday to Thursday, 9 am – 3 pm ○ Stop/go traffic controls for tree maintenance • SH58 Several locations between Pāuatahanui and Paremata <ul style="list-style-type: none"> ○ Monday night, 7 pm – 5 am ○ Stop/go traffic controls for line marking
	State Highway 2
   	<ul style="list-style-type: none"> • <u>SH2 Upper Hutt, between Fergusson Drive/Mangaroa Hill Road and Totara Park Road CLOSED</u> <ul style="list-style-type: none"> ○ Sunday to Thursday nights, 8.30 pm - 4.30 am ○ Road CLOSED for road rebuild • SH2 Ngauranga, near SH1/SH2 interchange southbound <ul style="list-style-type: none"> ○ Tuesday night, 7.30 pm - 4.30 am ○ Altered lane layout southbound for streetlight pole replacement • SH2 Petone southbound on-ramp <ul style="list-style-type: none"> ○ Sunday night, 11 pm – 5 am ○ Altered lane layout southbound on-ramp for linemarking • SH2 Upper Hutt, near Totara Park Road

	<ul style="list-style-type: none"> ○ Tuesday and Wednesday, 9 am – 4 pm ○ Altered lane layout for cell tower repairs
Wairarapa State Highways	
2	State Highway 2
    	<ul style="list-style-type: none"> • <u>SH2 Solway, Masterton between Vivian Street and South Belt ROAD CLOSED</u> <ul style="list-style-type: none"> ○ Sunday night and Monday ○ Road CLOSED southbound for road rebuild ○ Detour via Vivian Street, Harley Street and South Belt • <u>SH2 Remutaka Hill ROAD CLOSED</u> <ul style="list-style-type: none"> ○ Sunday night, 9 pm – 4 am Road CLOSED for scheduled maintenance • SH2 Waingawa, between Hughes Line and Cornwall Road/Norfolk Road roundabout ROAD CLOSED <ul style="list-style-type: none"> ○ Tuesday night, 9 pm-4 am ○ Road CLOSED for barrier repairs • SH2 Ōpaki, near Fifth Street <ul style="list-style-type: none"> ○ Monday to Wednesday, 6.30 am - 4 pm ○ Stop/go traffic controls in place for water works • SH2 Mount Bruce, near Bruce Road <ul style="list-style-type: none"> ○ Tuesday during the day, 9 am – 4 pm ○ Stop/go traffic controls in place for sign repairs
53	State Highway 53
	<ul style="list-style-type: none"> • SH53 Martinborough, near Ohio Street <ul style="list-style-type: none"> ○ Monday, Wednesday, and Thursday, 9 am – 4 pm

	<ul style="list-style-type: none"> ○ Altered lane layout for building repairs
Marlborough State Highways	
	State Highway 1
 	<ul style="list-style-type: none"> • <u>SH1 Weld Pass</u> <ul style="list-style-type: none"> ○ Monday, 26 May , to 11 am Thursday, 19 June. Weekdays, 7 am – 5 pm ○ Stop/Go traffic management and 30 km/h temporary speed limit. No traffic management in place outside of work hours ○ Expect delays of up to five minutes. ○ Drainage works • SH1 Tuamarina <ul style="list-style-type: none"> ○ Tuesday, 6.30 am – 6 pm ○ Stop/Go Traffic Management ○ Pavement repairs ○ Expect delays of up to 5 minutes
	State Highway 6
	<ul style="list-style-type: none"> • SH6 Havelock <ul style="list-style-type: none"> ○ Monday, 16 June, to midday Thursday, 19 June. 7 am – 6 pm ○ Stop/Go traffic management and 30 km/h temporary speed limit ○ Culvert replacement ○ Expect delays of up to five minutes
	State Highway 63
	<ul style="list-style-type: none"> • No major works planned

	State Highway 62
	<ul style="list-style-type: none"> • No major works planned
Nelson/Tasman State Highways	
	State Highway 6
 	<ul style="list-style-type: none"> • SH6 Main Road Hope, Three Brother's Corner to Ranzau Road <ul style="list-style-type: none"> ○ Monday, 24 February to Monday, 30 June ○ Monday to Sunday ○ Temporary speed restrictions and a lane shift ○ Watermain upgrade • <u>SH6 Whangamoa Saddle</u> <ul style="list-style-type: none"> ○ Monday, 19 May to Wednesday, 16 July ○ Monday to Friday, 7 am – 5 pm ○ Five individual sites, but only two sites will be in operation at any one time. ○ 24/7 Stop/go traffic management, temporary speed limit of 30 km/h ○ Delays of up to 10 minutes at each site. ○ As work progresses, the traffic management will alter to only being required during work hours, rather than 24/7. ○ Traffic management will remain in place over the Matariki Holiday weekend. ○ Resilience works
	State Highway 65
	<ul style="list-style-type: none"> • No major works planned

	State Highway 63
	<ul style="list-style-type: none"> • <u>SH63 Howard Narrows, between Howard Valley Road and Kawatiri Junction</u> <ul style="list-style-type: none"> ○ Monday, 19 May to Friday, 27 June ○ Monday to Friday. Road closed between 7.30 am and 5 pm. ○ The road will reopen to one lane for 20 minutes at 10 am, 12 pm, and 3 pm to let queued traffic through. ○ Matariki Weekend - the road will be open to two lanes with no speed restrictions from midday on Thursday, 19 June to 7.30 am Monday, 23 June. ○ Detour via State Highway 63 St Arnaud-Kawatiri Highway, Korere-Tophouse Road, and State Highway 6 Kohatu-Kawatiri Highway ○ Rock scaling works
	State Highway 60
 	<ul style="list-style-type: none"> • SH60 Motueka River Bridge <ul style="list-style-type: none"> ○ Ongoing until Friday, 27 June, Monday to Friday. ○ Strengthening of the concrete bridge deck – Riwaka end Below deck level works ○ No impact on traffic • SH60 Upper Tākaka <ul style="list-style-type: none"> ○ Thursday, 12 June to Thursday, 19 June. Weekdays, 7 am to midday ○ Stop/go traffic management and 30 km/h temporary speed restriction ○ Temporary speed limit will remain in place outside of work hours ○ Drainage works and culvert replacement

Plan ahead for a safe, enjoyable journey. Keep up to date with:

- Traffic updates: journeys.nzta.govt.nz/traffic/wellington
 - Facebook: facebook.com/NZTAWgtn
 - Twitter/X: <https://x.com/nztawgtn>
 - Journey planner: journeys.nzta.govt.nz/wellington
 - Phone: 0800 4 HIGHWAYS (0800 44 44 49)
-

For more information please contact:

Felix Marwick

Media Manager

Mobile: 021 370 481

Email: felix.marwick@nzta.govt.nz

Website: nzta.govt.nz