
















## Lower North Island/Upper South Island - Planned state highway roadworks

19 June 2025

The details below cover the period Saturday, 21 June, to Friday, 27 June.

**NOTE:** Road works are dependent on weather and other factors. Bad weather can see work postponed to the next suitable night in the works programme.

Wellington, Porirua, Kāpiti, Hutt	
1	State Highway 1
	<ul style="list-style-type: none"> <li>• <b>SH1 Mount Victoria, near Basin Reserve southbound</b> <ul style="list-style-type: none"> <li>○ Sunday to Thursday nights, 9 pm – 5 am</li> <li>○ Altered lane layout northbound on-ramp for streetlight pole replacement</li> </ul> </li> </ul>
	<ul style="list-style-type: none"> <li>• <b>SH1 Te Aro, near Cuba Street southbound</b> <ul style="list-style-type: none"> <li>○ Monday to Thursday nights, 9 pm - 5.30 am</li> <li>○ Altered lane layout southbound for streetlight repairs</li> </ul> </li> </ul>
	<ul style="list-style-type: none"> <li>• <b>SH1 Ngauranga, near SH1/SH2 interchange northbound</b> <ul style="list-style-type: none"> <li>○ Saturday and Sunday nights, 8 pm – 5 am</li> <li>○ Altered lane layout southbound for KiwiRail works</li> </ul> </li> </ul>
	<ul style="list-style-type: none"> <li>• <b>SH1 Newlands, near Newlands Road southbound</b> <ul style="list-style-type: none"> <li>○ Monday to Thursday nights, 9 pm - 4 am</li> <li>○ Altered lane layout southbound for sign replacements</li> </ul> </li> </ul>
	<ul style="list-style-type: none"> <li>• <b>SH1 Waikanae, near Te Moana Road interchange southbound</b> <ul style="list-style-type: none"> <li>○ Monday night, 9 pm - 5.30 am</li> <li>○ Altered lane layout southbound for resurfacing patches</li> </ul> </li> </ul>
	<ul style="list-style-type: none"> <li>• <b>SH1 Peka Peka, near Peka Peka Road interchange southbound</b> <ul style="list-style-type: none"> <li>○ Thursday night, 9 pm - 5.30 am</li> <li>○ Altered lane layout southbound for resurfacing patches</li> </ul> </li> </ul>
	<ul style="list-style-type: none"> <li>• <b>Old SH1, Te Horo, near Te Horo Beach Road northbound</b> <ul style="list-style-type: none"> <li>○ Tuesday, 7 am – 5 pm</li> <li>○ Altered lane layout northbound for footpath repairs</li> </ul> </li> </ul>
	<ul style="list-style-type: none"> <li>• <b>Old SH1, Ōtaki, near Riverbank Road</b> <ul style="list-style-type: none"> <li>○ Tuesday and Wednesday, 7 am – 5 pm <ul style="list-style-type: none"> <li>▪ Stop/go traffic controls for revocation project</li> </ul> </li> <li>○ Monday, Thursday, and Friday, 7 am – 5 pm <ul style="list-style-type: none"> <li>▪ Altered lane layout for revocation project</li> </ul> </li> </ul> </li> </ul>
	<ul style="list-style-type: none"> <li>• <b>Old SH1, Ōtaki, near Waerenga Road</b> <ul style="list-style-type: none"> <li>○ Saturday to Friday day/night</li> <li>○ Altered lane layout for revocation project</li> </ul> </li> </ul>
	<ul style="list-style-type: none"> <li>• <b>Old SH1, Ōtaki, near Mill Road/Rahui Road roundabout</b> <ul style="list-style-type: none"> <li>○ Saturday to Friday day/night</li> <li>○ Altered lane layout for revocation project</li> </ul> </li> </ul>

 	<ul style="list-style-type: none"> <li>• <b>SH1 Manakau, near Forest Lakes Road</b> <ul style="list-style-type: none"> <li>○ Wednesday night, 7 pm - 5.30 am</li> <li>○ Stop/go traffic controls for resurfacing patches</li> </ul> </li> <li>• <b>SH1 Manakau, near Honi Taipua Street</b> <ul style="list-style-type: none"> <li>○ Tuesday night, 7 pm - 5.30 am</li> <li>○ Stop/go traffic controls for resurfacing patches</li> </ul> </li> </ul>
	<b>State Highway 59</b>
  	<ul style="list-style-type: none"> <li>• <b>SH59 Paremata, SH58/SH59 roundabout northbound</b> <ul style="list-style-type: none"> <li>○ Sunday night, 9 pm - 4 am</li> <li>○ Altered lane layout northbound for streetlight pole replacement</li> </ul> </li> <li>• <b>SH59 Mana, near Acheron Road</b> <ul style="list-style-type: none"> <li>○ Monday to Friday, 9 am – 4 pm</li> <li>○ Stop/go traffic controls for intersection upgrade</li> </ul> </li> <li>• <b>SH59 Pukerua Bay, near Gray Street</b> <ul style="list-style-type: none"> <li>○ Monday during the day, 9 am – 4 pm</li> <li>○ Altered lane layout for tree maintenance</li> </ul> </li> </ul>
	<b>State Highway 58</b>
 	<ul style="list-style-type: none"> <li>• <b><u>SH58 Pāuatahanui, near Flightys Road</u></b> <ul style="list-style-type: none"> <li>○ Saturday to Friday, day/night</li> <li>○ Altered lane layout for SH58 project</li> </ul> </li> <li>• <b><u>SH58 Whitby, between Postgate Drive and James Cook Drive</u></b> <b>CLOSED</b> <ul style="list-style-type: none"> <li>○ Sunday to Thursday nights, 9 pm – 4 am</li> <li>○ Road <b>CLOSED</b> for general maintenance</li> </ul> </li> </ul>
	<b>State Highway 2</b>
    	<ul style="list-style-type: none"> <li>• <b><u>SH2 Upper Hutt, between Fergusson Drive/Mangaroa Hill Road and Totara Park Road</u></b> <b>CLOSED</b> <ul style="list-style-type: none"> <li>○ Sunday to Thursday nights, 8.30 pm - 4.30 am</li> <li>○ Road <b>CLOSED</b> for road rebuild</li> </ul> </li> <li>• <b>SH2 Brown Owl, near Norana Road</b> <ul style="list-style-type: none"> <li>○ Sunday and Monday nights, 9 pm - 5.30 am</li> <li>○ Stop/go traffic controls for resurfacing patches</li> </ul> </li> <li>• <b>SH2 Kaitoke, near Kaitoke Loop Road</b> <ul style="list-style-type: none"> <li>○ Tuesday night, 9 pm - 5.30 am <ul style="list-style-type: none"> <li>▪ Stop/go traffic controls for resurfacing patches</li> </ul> </li> <li>○ Tuesday to Thursday, 9 am – 4 pm <ul style="list-style-type: none"> <li>▪ Contraflow for tree removal and maintenance</li> </ul> </li> </ul> </li> <li>• <b>SH2 Kaitoke, near Gilbert Road</b> <ul style="list-style-type: none"> <li>○ Monday during the day, 9 am – 4 pm</li> <li>○ Stop/go traffic controls for barrier repairs</li> </ul> </li> </ul>

## Wairarapa State Highways

2

### State Highway 2



- **SH2 Greytown, near Wood Street/Church Street**
  - Sunday night, 7 pm - 5.30 am
  - Stop/go traffic controls for kerb painting



- **SH2 Greytown, near North Street**
  - Wednesday night, 7 pm - 5.30 am
  - Stop/go traffic controls for resurfacing patches



- **SH2 Waingawa, near Waingawa River Bridge**
  - Thursday night, 8 pm - 5.30 am
  - Stop/go traffic controls for resurfacing patches



- **SH2 Waingawa, Ngaumutawa roundabout CLOSED northbound**
  - Sunday and Monday nights, 9 pm - 4.30 am
  - Roundabout **CLOSED** northbound for concrete repairs



- **SH2 Solway, near Judds Road**
  - Monday night, 8.30 pm - 5.30 am
  - Stop/go traffic controls for manhole levelling



- **SH2 Ōpaki, near Fifth Street**
  - Monday and Tuesday during the day, 9 am - 4 pm
    - Stop/go traffic controls in place for water works
  - Monday to Friday day/night
    - Altered lane layout for waterworks

53

### State Highway 53



- **SH53 Martinborough, near Ohio Street**
  - Monday to Friday, 9 am – 4 pm
  - Altered lane layout for building repairs

## Marlborough State Highways

1

### State Highway 1













- **SH1 Waima (Ure) River Bridge**
  - Monday and Tuesday, midday – 5 pm
  - Stop/Stop traffic management and 30 km/h temporary speed limit
  - Truss installation for clip on cycle path (Whale Trail)
  - Expect delays of up to 5 minutes









6

### State Highway 6



- **SH6 Havelock**
  - Monday, 16 June, to midday Tuesday, 24 June. 7 am – 6 pm
  - Stop/Go traffic management and 30 km/h temporary speed limit

  	<ul style="list-style-type: none"> <li>○ Culvert replacement</li> <li>○ Expect delays of up to five minutes</li> <li>• <b>SH6 Okaramio</b> <ul style="list-style-type: none"> <li>○ Monday and Tuesday, 7 am – 6 pm</li> <li>○ Stop/Go Traffic Management</li> <li>○ Drainage works</li> <li>○ Expect delays of up to 5 minutes</li> </ul> </li> </ul>
	<b>State Highway 63</b>
	<ul style="list-style-type: none"> <li>• No major works planned</li> </ul>
	<b>State Highway 62</b>
	<ul style="list-style-type: none"> <li>• No major works planned</li> </ul>
<b>Nelson/Tasman State Highways</b>	
	<b>State Highway 6</b>
      	<ul style="list-style-type: none"> <li>• <b>SH6 Main Road Hope, Three Brother's Corner to Ranzau Road</b> <ul style="list-style-type: none"> <li>○ Monday, 24 February to Monday, 30 June</li> <li>○ Monday to Sunday</li> <li>○ Temporary speed restrictions and a lane shift</li> <li>○ Watermain upgrade</li> </ul> </li> <li>• <b>SH6 Whangamoa Saddle</b> <ul style="list-style-type: none"> <li>○ Monday, 19 May to Wednesday, 16 July</li> <li>○ Monday to Friday, 7 am – 5 pm</li> <li>○ Five individual sites, but only two sites will be in operation at any one time.</li> <li>○ 24/7 Stop/go traffic management, temporary speed limit of 30 km/h</li> <li>○ Delays of up to 10 minutes at each site.</li> <li>○ As work progresses, the traffic management will alter to only being required during work hours, rather than 24/7.</li> <li>○ Traffic management will remain in place over the Matariki Holiday weekend.</li> <li>○ Resilience works</li> </ul> </li> <li>• <b>SH6 Longford, Murchison</b> <ul style="list-style-type: none"> <li>○ Tuesday, 17 June to Friday 27, June. Weekdays, 7 am – 5:30 pm</li> <li>○ Stop/go traffic management, temporary speed limit of 30km/hr.</li> <li>○ Traffic management outside work hours and Matariki Weekend <ul style="list-style-type: none"> <li>▪ Shoulder closure only. Road will be open to two lanes with no speed restrictions.</li> <li>▪ Matariki Weekend - the road will be open to two lanes with no speed restrictions from midday on Thursday. 19 June to 7.30 am on , 23 June.</li> </ul> </li> <li>○ Repair of scour to road shoulder.</li> <li>○ Expect delays of up to 10 minutes</li> </ul> </li> </ul>

	<b>State Highway 65</b>
	<ul style="list-style-type: none"> <li>• No major works planned</li> </ul>
	<b>State Highway 63</b>
	<ul style="list-style-type: none"> <li>• <a href="#"><u>SH63 Howard Narrows, between Howard Valley Road and Kawatiri Junction</u></a> <ul style="list-style-type: none"> <li>○ Monday, 19 May to Friday, 11 July</li> <li>○ Monday to Friday. Road closed between 7.30 am and 5 pm.</li> <li>○ The road will reopen to one lane for 20 minutes at 10 am, 12 pm, and 3 pm to let queued traffic through.</li> <li>○ Matariki Weekend - the road will be open to two lanes with no speed restrictions from midday on Thursday, 19 June to 7.30 am Monday, 23 June.</li> <li>○ Detour via State Highway 63 St Arnaud-Kawatiri Highway, Korere-Tophouse Road, and State Highway 6 Kohatu-Kawatiri Highway</li> <li>○ Rock scaling works</li> </ul> </li> </ul>
	<b>State Highway 60</b>
    	<ul style="list-style-type: none"> <li>• <b>SH60 Motueka River Bridge</b> <ul style="list-style-type: none"> <li>○ Ongoing until Friday, 27 June, Monday to Friday.</li> <li>○ Strengthening of the concrete bridge deck – Riwaka end Below deck level works</li> <li>○ No impact on traffic</li> </ul> </li> <li>• <b>SH60 Upper Takaka, between Upper Takaka village and East Takaka Road</b> <ul style="list-style-type: none"> <li>○ Thursday, 19 June, to Friday, 27 June.</li> <li>○ Loose chip signs and a temporary speed limit of 50 km/h</li> <li>○ This will remain in place over Matariki Weekend.</li> <li>○ Loose chip on pavement repair</li> </ul> </li> </ul>