


























# Lower North Island/Upper South Island - Planned state highway roadworks













27 June 2025









The details below cover the period Saturday, 28 June, to Friday, 4 July.

**NOTE:** Road works are dependent on weather and other factors. Bad weather can see work postponed to the next suitable night in the works programme.

Wellington, Porirua, Kāpiti, Hutt	
	<b>State Highway 1</b>
	<ul style="list-style-type: none"> <li>• <b>SH1 Miramar, near Calabar Road southbound</b> <ul style="list-style-type: none"> <li>○ Sunday, 6 am – 1 pm</li> <li>○ Altered lane layout t southbound for Wellington Marathon</li> </ul> </li> </ul>
	<ul style="list-style-type: none"> <li>• <b>SH1 Newlands, near Newlands Road interchange southbound</b> <ul style="list-style-type: none"> <li>○ Sunday and Monday nights, 8 pm – 4 am</li> <li>○ Altered lane layout southbound for sign replacements</li> </ul> </li> </ul>
	<ul style="list-style-type: none"> <li>• <b>SH1 Grenada, near Takapu Road interchange southbound</b> <ul style="list-style-type: none"> <li>○ Thursday night, 7 pm - 5.30 am</li> <li>○ Altered lane layout southbound for resurfacing patches</li> </ul> </li> </ul>
	<ul style="list-style-type: none"> <li>• <b>SH1 Raumati South, near Poplar Avenue interchange northbound</b> <ul style="list-style-type: none"> <li>○ Wednesday and Thursday nights, 7 pm - 5.30 am</li> <li>○ Altered lane layout northbound for resurfacing patches</li> </ul> </li> </ul>
	<ul style="list-style-type: none"> <li>• <b>SH1 Waikanae, near Te Moana Road interchange southbound</b> <ul style="list-style-type: none"> <li>○ Monday night, 7 pm - 5.30 am</li> <li>○ Altered lane layout southbound for resurfacing patches</li> </ul> </li> </ul>
	<ul style="list-style-type: none"> <li>• <b>SH1 Peka Peka, near Peka Peka Road interchange southbound</b> <ul style="list-style-type: none"> <li>○ Tuesday night, 7 pm - 5.30 am</li> <li>○ Altered lane layout southbound for resurfacing patches</li> </ul> </li> </ul>
	<ul style="list-style-type: none"> <li>• <b>Old SH1, Ōtaki, near Riverbank Road</b> <ul style="list-style-type: none"> <li>○ Monday to Friday, 7 am – 5 pm</li> <li>○ Altered lane layout for revocation project</li> </ul> </li> </ul>
	<ul style="list-style-type: none"> <li>• <b>Old SH1, Ōtaki, near Waerenga Road</b> <ul style="list-style-type: none"> <li>○ Saturday to Friday day/night</li> <li>○ Altered lane layout for revocation project</li> </ul> </li> </ul>
	<ul style="list-style-type: none"> <li>• <b>Old SH1, Ōtaki, near Mill Road/Rahui Road roundabout</b> <ul style="list-style-type: none"> <li>○ Saturday to Friday day/night</li> <li>○ Altered lane layout for revocation project</li> </ul> </li> </ul>
	<b>State Highway 59</b>
	<ul style="list-style-type: none"> <li>• <b>SH59 Paremata, near Whitford Brown Avenue</b> <ul style="list-style-type: none"> <li>○ Southbound: Monday to Wednesday, 9 am – 4 pm</li> <li>○ Northbound: Wednesday night, 7 pm – 4 am</li> </ul> </li> </ul>

 	<ul style="list-style-type: none"> <li>▪ Altered lane layout for tree maintenance and streetlight pole replacement</li> <li>• <b>SH59 Paremata, near SH58/SH59 roundabout northbound</b> <ul style="list-style-type: none"> <li>○ Tuesday night, 7 pm – 5 am</li> <li>○ Altered lane layout northbound for streetlight pole replacement</li> </ul> </li> <li>• <b>SH59 Mana, near Acheron Road</b> <ul style="list-style-type: none"> <li>○ Monday to Friday during the day, 9 am – 4 pm</li> <li>○ Stop/go traffic controls for intersection upgrade</li> </ul> </li> </ul>
	<b>State Highway 58</b>
  	<ul style="list-style-type: none"> <li>• <a href="#"><u>SH58 Pāuatahanui, near Flightys Road</u></a> <ul style="list-style-type: none"> <li>○ Saturday to Friday, day/night</li> <li>○ Altered lane layout for SH58 project</li> </ul> </li> <li>• <b>SH58 Several locations between SH58/SH2 interchange and SH58/SH1 interchange</b> <ul style="list-style-type: none"> <li>○ Sunday to Thursday nights, 7 pm - 5.30 am</li> <li>○ Stop/go traffic controls for tree maintenance</li> </ul> </li> <li>• <a href="#"><u>SH58 Pāuatahanui, near Moonshine Road</u></a> <ul style="list-style-type: none"> <li>○ Sunday to Friday day/night</li> <li>○ Stop/go traffic controls for SH58 safety project</li> </ul> </li> </ul>
	<b>State Highway 2</b>
<b>Wairarapa State Highways</b>	
	<b>State Highway 2</b>
    	<ul style="list-style-type: none"> <li>• <a href="#"><u>SH2 Upper Hutt, between Fergusson Drive/Mangaroa Hill Road and Totara Park Road</u></a> <b>CLOSED</b> <ul style="list-style-type: none"> <li>○ Sunday to Thursday nights, 8.30 pm - 4.30 am</li> <li>○ Road <b>CLOSED</b> for road rebuild</li> </ul> </li> <li>• <b>SH2 Ngauranga, near SH1/SH2 interchange</b> <ul style="list-style-type: none"> <li>○ Sunday to Thursday, 7.30 pm - 6 am</li> <li>○ Altered lane layout for Te Ara Tupua project and streetlight pole replacement</li> </ul> </li> <li>• <b>SH2 Petone southbound on-ramp</b> <b>CLOSED</b> <ul style="list-style-type: none"> <li>○ Sunday night, 9.30 pm - 4.30 am</li> <li>○ Southbound on-ramp <b>CLOSED</b> for barrier repairs</li> </ul> </li> <li>• <b>SH2 Several locations in Lower Hutt, northbound</b> <ul style="list-style-type: none"> <li>○ Monday night, 7 pm - 4.30 am</li> <li>○ Altered lane layout northbound for drainage maintenance</li> </ul> </li> <li>• <b>SH2 Kaitoke, near Plateau Road</b> <ul style="list-style-type: none"> <li>○ Wednesday and Thursday nights, 7 pm - 5.30 am</li> <li>○ Stop/go traffic controls for resurfacing patches</li> </ul> </li> </ul>

	<ul style="list-style-type: none"> <li>• <b>SH2 Kaitoke, near Kaitoke Loop Road</b> <ul style="list-style-type: none"> <li>○ Monday and Tuesday, 9 am - 4.30 pm</li> <li>○ Stop/go traffic controls for barrier repairs</li> </ul> </li> </ul>
	<b>State Highway 53</b>
  	<ul style="list-style-type: none"> <li>• <b>SH53 North Martinborough, near Bidwills Cutting Road</b> <ul style="list-style-type: none"> <li>○ Tuesday and Wednesday, 9 am - 3.30 pm</li> <li>○ Stop/go traffic controls for drainage clearing</li> </ul> </li> <li>• <b>SH53 Martinborough, near Ohio Street</b> <ul style="list-style-type: none"> <li>○ Monday to Friday, 9 am - 4 pm</li> <li>○ Altered lane layout for building repairs</li> </ul> </li> </ul>
<b>Marlborough State Highways</b>	
	<b>State Highway 1</b>
	<ul style="list-style-type: none"> <li>• No major works planned</li> </ul>
	<b>State Highway 6</b>
	<ul style="list-style-type: none"> <li>• <b>SH6 Okaramio</b> <ul style="list-style-type: none"> <li>• Wednesday and Thursday, 7 am – 6 pm</li> <li>• Stop/Go Traffic Management</li> <li>• Drainage works</li> <li>• Expect delays of up to 5 minutes</li> </ul> </li> </ul>
	<b>State Highway 63</b>
	<ul style="list-style-type: none"> <li>• No major works planned</li> </ul>
	<b>State Highway 62</b>
	<ul style="list-style-type: none"> <li>• No major works planned</li> </ul>
<b>Nelson/Tasman State Highways</b>	
	<b>State Highway 6</b>
  	<ul style="list-style-type: none"> <li>• <b>SH6 Main Road Hope, Three Brother's Corner to Ranzau Road</b> <ul style="list-style-type: none"> <li>○ Monday, 24 February to Thursday, 31 July</li> <li>○ Monday to Sunday</li> <li>○ Temporary speed restrictions and a lane shift</li> <li>○ Watermain upgrade</li> </ul> </li> <li>• <a href="#"><u>SH6 Whangamoa Saddle</u></a> <ul style="list-style-type: none"> <li>○ Monday, 19 May to Wednesday, 16 July</li> </ul> </li> </ul>

      	<ul style="list-style-type: none"> <li>Monday to Friday, 7 am – 5 pm</li> <li>Five individual sites, but only two sites will be in operation at any one time.</li> <li>24/7 Stop/go traffic management, temporary speed limit of 30 km/h</li> <li>Delays of up to 10 minutes at each site.</li> <li>Resilience works</li> </ul> <ul style="list-style-type: none"> <li><b><u>SH6 Whakatu Drive ROAD CLOSED</u></b> <ul style="list-style-type: none"> <li>Sunday to Tuesday nights, 7 pm to 6 am</li> <li>SH6 closed between Quarantine Road and Link Road roundabouts.</li> <li>Detour via Main Road Stoke and Annesbrook Drive. Detour approved for all vehicles.</li> <li>Pavement repairs and installation of traffic count cable loop.</li> </ul> </li> <li><b>SH6 Longford, Murchison</b> <ul style="list-style-type: none"> <li>Tuesday, 17 June to Thursday, 3 July. Weekdays, 7 am – 5:30 pm</li> <li>Stop/go traffic management, temporary speed limit of 30km/hr, 24/7</li> <li>Repair of scour to road shoulder.</li> <li>Expect delays of up to 10 minutes at each site</li> </ul> </li> <li><b><u>SH6 Dellows Bluff, west of Murchison</u></b> <ul style="list-style-type: none"> <li>Monday, 30 June, to Friday, 25 July.</li> <li>Monday to Friday, 7 am – 5:30 pm</li> <li>Intermittent 15-minute stop/stop, 30km/hr speed restrictions.</li> <li>Stage 1: Tree removal to create an accessway to the top of the slip site</li> </ul> </li> </ul>
	<b>State Highway 65</b>
	<ul style="list-style-type: none"> <li>No major works planned</li> </ul>
	<b>State Highway 63</b>
	<ul style="list-style-type: none"> <li><b><u>SH63 Howard Narrows, between Howard Valley Road and Kawatiri Junction</u></b> <ul style="list-style-type: none"> <li>Monday, 19 May to Friday, 11 July</li> <li>Monday to Friday. Road <b>CLOSED</b> between 7.30 am and 5 pm.</li> <li>The road will reopen to one lane for 20 minutes at 10 am, 12 pm, and 3 pm to let queued traffic through.</li> <li>Detour via State Highway 63 St Arnaud-Kawatiri Highway, Korere-Tophouse Road, and State Highway 6 Kohatu-Kawatiri Highway</li> <li>Rock scaling works</li> </ul> </li> </ul>
	<b>State Highway 60</b>
	<ul style="list-style-type: none"> <li>No major works planned</li> </ul>