





Lower North Island/Upper South Island - Planned state highway roadworks







Saturday 5 July – Friday 11 July 2025




NOTE: Roadworks may be postponed due to rain or other factors that disrupt the weekly schedule.

Wellington, Porirua, Kāpiti, Hutt	
1	State Highway 1
	<ul style="list-style-type: none"> • Wellington, Mount Victoria Tunnel CLOSED <ul style="list-style-type: none"> ○ 8 Tuesday night, 9pm-4am (21.00-04.00) ○ Tunnel CLOSED for maintenance • Wellington, near Tory Street southbound <ul style="list-style-type: none"> ○ 7 Monday to 10 Thursday nights, 7pm-5.30am (19.00-05.30) ○ Altered lane layout southbound for streetlight repairs • Wellington, Terrace Tunnel CLOSED <ul style="list-style-type: none"> ○ 7 Monday night, 9pm-4am (21.00-04.00) ○ Tunnel CLOSED for maintenance • Wellington, Molesworth Street northbound on-ramp CLOSED <ul style="list-style-type: none"> ○ 9 Wednesday night, 11.59pm-3am (23.59-03.00) ○ Northbound on-ramp CLOSED for drainage maintenance • Ngauranga, near SH1/SH2 interchange southbound <ul style="list-style-type: none"> ○ 6 Sunday night, 7.30pm-5am (19.30-05.00) ○ Altered lane layout southbound for streetlight pole replacement • Johnsonville, Johnsonville Road northbound off-ramp <ul style="list-style-type: none"> ○ 8 Tuesday night, 7pm-5am (19.00-05.00) ○ Altered lane layout northbound off-ramp for local road maintenance • Johnsonville, near Moorefield Road/Johnsonville Road interchange southbound <ul style="list-style-type: none"> ○ 9 Wednesday night, 7pm-4am (19.00-04.00) ○ Altered lane layout southbound for resurfacing patches • Glenside, near Grenada Drive/Westchester Drive interchange southbound <ul style="list-style-type: none"> ○ 8 Tuesday night, 7pm-5.30am (19.00-05.30) ○ Altered lane layout southbound for resurfacing patches • Tawa, near Takapu Road interchange southbound <ul style="list-style-type: none"> ○ 6 Sunday night, 7pm-5.30am (19.00-05.30) ○ Altered lane layout southbound for resurfacing patches

	<ul style="list-style-type: none"> • Waitangirua interchange northbound roundabout <ul style="list-style-type: none"> ○ 10 Thursday night, 7pm-5am (19.00-05.00) ○ Stop/go traffic controls for barrier repairs • Transmission Gully, near Battle Hill southbound <ul style="list-style-type: none"> ○ 7 Monday during the day, 9am-6pm (09.00-18.00) ○ Altered lane layout southbound for asphalt resurfacing • Paekākāriki interchange southbound roundabout <ul style="list-style-type: none"> ○ 10 Thursday night, 7pm-5am (19.00-05.00) ○ Stop/go traffic controls for barrier repairs • Paraparaumu, Kapiti Road southbound on-ramp CLOSED <ul style="list-style-type: none"> ○ 9 Wednesday night, 9pm-4.30am (21.00-04.30) ○ Southbound on-ramp CLOSED for asphalt resurfacing • Peka Peka, near Peka Peka Road interchange southbound <ul style="list-style-type: none"> ○ 7 Monday night, 7pm-5.30am (19.00-05.30) ○ Altered lane layout southbound for resurfacing patches • <u>Old SH1</u>, Te Horo, near Te Horo Beach Road <ul style="list-style-type: none"> ○ 5 Saturday and 7 Monday during the day, 7am-5pm (07.00-17.00) ○ Altered lane layout for sign installation and footpath repairs • <u>Old SH1</u>, Ōtaki, near Riverbank Road <ul style="list-style-type: none"> ○ 7 Monday to 11 Friday during the day, 7am-5pm (07.00-17.00) ○ Altered lane layout for revocation project • <u>Old SH1</u>, Ōtaki, near Waerenga Road <ul style="list-style-type: none"> ○ 5 Saturday to 11 Friday day/night ○ Altered lane layout for revocation project • <u>Old SH1</u>, Ōtaki, near Mill Road/Rahui Road roundabout <ul style="list-style-type: none"> ○ 5 Saturday to 11 Friday day/night ○ Altered lane layout for revocation project
	State Highway 59
	<ul style="list-style-type: none"> • Mana, near Acheron Road <ul style="list-style-type: none"> ○ 7 Monday to 11 Friday during the day, 9am-4pm (09.00-16.00) ○ Stop/go traffic controls for intersection upgrade • Plimmerton, near Pope Street <ul style="list-style-type: none"> ○ 10 Thursday night, 9pm-5am (21.00-05.00) ○ Altered lane layout for gas connection

	State Highway 58
	<ul style="list-style-type: none"> • Pāuatahanui, near Moonshine Road <ul style="list-style-type: none"> ○ 5 Saturday to 11 Friday day/night ○ Stop/go traffic controls for SH58 safety project • Pāuatahanui, near Flightys Road <ul style="list-style-type: none"> ○ 5 Saturday to 11 Friday day/night ○ Altered lane layout for SH58 safety project
	State Highway 2
	<ul style="list-style-type: none"> • Melling, near Tirohanga Road northbound <ul style="list-style-type: none"> ○ 9 Wednesday night, 7pm-5am (19.00-05.00) ○ Altered lane layout northbound for vegetation maintenance • Silverstream Bridge CLOSED <ul style="list-style-type: none"> ○ 9 Wednesday night, 9pm-4am (21.00-04.00) ○ Bridge CLOSED for asphalt resurfacing ○ More information here • Brown Owl, near Akatarawa Road <ul style="list-style-type: none"> ○ 8 Tuesday night, 8pm-4am (20.00-04.00) ○ Stop/go traffic controls for resurfacing patches • Remutaka Hill road <ul style="list-style-type: none"> ○ 6 Sunday night, 8pm-4am (20.00-04.00) ○ Stop/go traffic controls for sign installation
Wairarapa State Highways	
	State Highway 2
	<ul style="list-style-type: none"> • Greytown, near Hastwell Street <ul style="list-style-type: none"> ○ 7 Monday to 11 Friday during the day, 7am-6pm (07.00-18.00) ○ Stop/go traffic controls for local road works • Waingawa, near Waingawa River Bridge <ul style="list-style-type: none"> ○ 6 Sunday night, 7pm-5.30am (19.00-05.30) ○ Stop/go traffic controls for resurfacing patches • Masterton, near Vivian Street <ul style="list-style-type: none"> ○ 7 Monday night, 7pm-5.30am (19.00-05.30) ○ Stop/go traffic controls for resurfacing patches • Masterton, near Intermediate Street <ul style="list-style-type: none"> ○ 8 Tuesday night, 7pm-5.30am (19.00-05.30)

	<ul style="list-style-type: none"> ○ Stop/go traffic controls for resurfacing patches • Masterton, near Third Street/Queen Alexandra Street <ul style="list-style-type: none"> ○ 5 Saturday to 11 Friday day/night ○ Altered lane layout for water works
	State Highway 53
	<ul style="list-style-type: none"> • Featherston, near SH2/SH53 interchange <ul style="list-style-type: none"> ○ 7 Monday to 11 Friday during the day, 7am-5pm (07.00-17.00) ○ Stop/go traffic controls for KiwiRail works • Martinborough, near Ohio Street <ul style="list-style-type: none"> ○ 7 Monday to 11 Friday during the day, 9am-4pm (09.00-16.00) ○ Altered lane layout for building repairs
Marlborough State Highways	
	State Highway 1
	<ul style="list-style-type: none"> • No major works planned
	State Highway 6
	<ul style="list-style-type: none"> • No major works planned.
	State Highway 63
	<ul style="list-style-type: none"> • No major works planned
	State Highway 62
	<ul style="list-style-type: none"> • No major works planned
Nelson/Tasman State Highways	
	State Highway 6
	<ul style="list-style-type: none"> • SH6 Main Road Hope, Three Brother's Corner to Ranzau Road <ul style="list-style-type: none"> ○ Monday, 24 February to Thursday, 31 July ○ Monday to Sunday ○ Temporary speed restrictions and a lane shift ○ Watermain upgrade

	<ul style="list-style-type: none"> • <u>SH6 Whangamoa Saddle</u> <ul style="list-style-type: none"> ○ Monday, 19 May to Wednesday, 16 July ○ Monday to Friday, 7 am – 5 pm ○ Five individual sites, but only two sites will be in operation at any one time. ○ 24/7 Stop/go traffic management, temporary speed limit of 30 km/h ○ Delays of up to 10 minutes at each site. ○ Resilience works • <u>SH6 Dellow's Bluff, west of Murchison</u> <ul style="list-style-type: none"> ○ <i>Following delays due to the recent weather event, the intermittent Stop/Stops at Dellow's Bluff on SH6, west of Murchison will now be in place from Tuesday 8 July to Friday 8 August, 7am to 5:30pm during weekdays for tree felling.</i> ○ <i>A 30km/h speed restriction will be in place with traffic held intermittently in both directions for periods of up to 15 minutes.</i>
	State Highway 65
	<ul style="list-style-type: none"> • No major works planned
	State Highway 63
	<ul style="list-style-type: none"> • <u>SH63 Howard Narrows, between Howard Valley Road and Kawatiri Junction</u> <ul style="list-style-type: none"> ○ Monday, 19 May to Friday, 11 July ○ Monday to Friday. Road CLOSED between 7.30 am and 5 pm. ○ The road will reopen to one lane for 20 minutes at 10 am, 12 pm, and 3 pm to let queued traffic through. ○ Detour via State Highway 63 St Arnaud-Kawatiri Highway, Korere-Tophouse Road, and State Highway 6 Kohatu-Kawatiri Highway ○ Rock scaling works
	State Highway 60
	<ul style="list-style-type: none"> • No major works planned