















Lower North Island/Upper South Island - Planned state highway roadworks

11 July 2025

The details below cover the period Saturday, 12 July, to Friday, 18 July.

NOTE: Road works are dependent on weather and other factors. Bad weather can see work postponed to the next suitable night in the works programme.

Wellington, Porirua, Kāpiti, Hutt	
1	State Highway 1
	<ul style="list-style-type: none"> • SH1 Wellington, The Terrace southbound off-ramp <ul style="list-style-type: none"> ○ Monday to Friday, 9 am – 3 pm ○ Altered lane layout southbound off-ramp for streetlight repairs
	<ul style="list-style-type: none"> • SH1 Johnsonville, near Johnsonville Road interchange <ul style="list-style-type: none"> ○ Monday night, 8 pm – 5 am ○ Altered lane layout for streetlight inspections
	<ul style="list-style-type: none"> • SH1 Waitangirua, near Waitangirua Link Road interchange southbound <ul style="list-style-type: none"> ○ Monday, 9 am – 6 pm ○ Altered lane layout southbound for asphalt resurfacing
	<ul style="list-style-type: none"> • SH1 Transmission Gully, near Battle Hill southbound <ul style="list-style-type: none"> ○ Tuesday, 9 am – 6 pm ○ Altered lane layout southbound for asphalt resurfacing
	<ul style="list-style-type: none"> • SH1 Paekākāriki, near SH1/SH59 interchange <ul style="list-style-type: none"> ○ Thursday night, 7 pm – 5 am ○ Altered lane layout for resurfacing patches
	<ul style="list-style-type: none"> • SH1 Raumati, near Poplar Avenue interchange <ul style="list-style-type: none"> ○ Wednesday night, 7 pm - 5.30 am ○ Altered lane layout for resurfacing patches
	<ul style="list-style-type: none"> • SH1 Raumati, Poplar Avenue northbound off-ramp CLOSED <ul style="list-style-type: none"> ○ Sunday night, 8 pm - 4.30 am ○ Northbound off-ramp CLOSED for asphalt resurfacing
	<ul style="list-style-type: none"> • SH1 Raumati, north of Poplar Avenue interchange southbound <ul style="list-style-type: none"> ○ Tuesday night, 7 pm - 5.30 am ○ Altered lane layout southbound for resurfacing patches
	<ul style="list-style-type: none"> • Old SH1, Te Horo, near Te Horo Beach Road <ul style="list-style-type: none"> ○ Monday, 7 am – 5 pm ○ Altered lane layout for sign installation and footpath repairs
	<ul style="list-style-type: none"> • Old SH1, Ōtaki, near Riverbank Road <ul style="list-style-type: none"> ○ Monday and Tuesday, 7 am - 5 pm <ul style="list-style-type: none"> ▪ Altered lane layout for revocation project ○ Wednesday to Friday, 7 am – 5 pm <ul style="list-style-type: none"> ▪ Stop/go traffic controls for revocation project

  	<ul style="list-style-type: none"> • Old SH1, Ōtaki, near Waerenga Road <ul style="list-style-type: none"> ○ Saturday to Friday day/night ○ Altered lane layout for revocation project • Old SH1, Ōtaki, near Mill Road/Rahui Road roundabout <ul style="list-style-type: none"> ○ Monday, 9 am – 3 pm <ul style="list-style-type: none"> ▪ Stop/go traffic controls for traffic island removal ○ Saturday to Friday day/night <ul style="list-style-type: none"> ▪ Altered lane layout for revocation project • SH1 Manakau, near Forest Lakes Road <ul style="list-style-type: none"> ○ Tuesday night, midnight – 4 am ○ Stop/go traffic controls for barrier repairs
	State Highway 59
  	<ul style="list-style-type: none"> • SH59 Mana, near Acheron Road <ul style="list-style-type: none"> ○ Monday to Friday during the day, 9 am – 4 pm ○ Stop/go traffic controls for intersection upgrade • SH59 Paekākāriki, near Ames Road northbound <ul style="list-style-type: none"> ○ Tuesday night, 7 pm - 4.30 am ○ Stop/go traffic controls northbound for streetlight pole replacement • SH59 Paekākāriki, near SH1/SH59 interchange <ul style="list-style-type: none"> ○ Tuesday night, 8 pm – 1 am ○ Stop/go traffic controls for barrier repairs
	State Highway 58
 	<ul style="list-style-type: none"> • <u>SH58 Pāuatahanui, near Flightys Road</u> <ul style="list-style-type: none"> ○ Saturday to Friday, day/night ○ Altered lane layout for SH58 project • <u>SH58 Pāuatahanui, near Moonshine Road</u> <ul style="list-style-type: none"> ○ Monday to Friday, 9 am – 4 pm <ul style="list-style-type: none"> ▪ Stop/go traffic controls for SH58 safety project ○ Saturday to Friday day/night <ul style="list-style-type: none"> ▪ Altered lane layout for SH58 safety project
	State Highway 2
  	<ul style="list-style-type: none"> • SH2 Ngauranga, north of SH1/SH2 interchange northbound <ul style="list-style-type: none"> ○ Thursday night, 7 pm - 5.30 am ○ Altered lane layout northbound for resurfacing patches • <u>SH2 Upper Hutt, between Silverstream and Whakatiki Street CLOSED</u> <ul style="list-style-type: none"> ○ Sunday and Monday nights, 9 pm – 4 am ○ Road CLOSED for maintenance • <u>SH2 Upper Hutt, between Whakatiki Street and Gibbons Street CLOSED</u> <ul style="list-style-type: none"> ○ Tuesday night, 9 pm – 4 am ○ Road CLOSED for maintenance



- **SH2 Upper Hutt, between Gibbons Street and Totara Park Road**
CLOSED
 - Wednesday and Thursday nights, 9 pm – 4 am
 - Road **CLOSED** for maintenance
- **SH2 Upper Hutt, near Mangaroa Hill Road/Fergusson Drive northbound**
 - Friday, 9 am – 4 pm
 - Altered lane layout northbound for general maintenance

Wairarapa State Highways

2

State Highway 2



- **SH2 Greytown, near Humphries Street/Papawai Road**
 - Sunday night, 7 pm - 5.30 am
 - Stop/go traffic controls for testing
 - Tuesday, 9 am – 3 pm
 - Altered lane layout for waterworks



- **SH2 Carterton, near Dalefield Road**
 - Wednesday, 9 am – 3 pm
 - Stop/go traffic controls for tree felling



- **SH2 Carterton, near Kent Street**
 - Tuesday, 9 am – 3 pm (09.00-15.00)
 - Stop/go traffic controls for tree felling



- **SH2 Masterton, near Third Street/Queen Alexandra Street**
 - Saturday to Friday day/night
 - Altered lane layout for water works



- **SH2 Ōpaki, near Ōpaki-Kaiparoro Road**
 - Monday, 8 am – 4 pm
 - Stop/go traffic controls for drainage maintenance

53

State Highway 53














- **SH53 Featherston, near SH2/SH53 interchange** **CLOSED**
 - Monday to Friday during the day, 7 am - 4.30 pm
 - Road **CLOSED** for KiwiRail works









- **SH53 North Martinborough, near Wards Line**
 - Wednesday, 8 am – 4 pm
 - Stop/go traffic controls for debris clearing
- **SH53 North Martinborough, near Bidwills Cutting Road**
 - Monday to Friday, 8 am - 4.30 pm
 - Stop/go traffic controls for resurfacing patches



- **SH53 Martinborough, near Princess Street**
 - Thursday, 9 am – 3 pm
 - Stop/go traffic controls for tree felling
- **SH53 Martinborough, near Ohio Street**

	<ul style="list-style-type: none"> Monday to Friday during the day, 9 am – 4 pm Altered lane layout for building repairs
Marlborough State Highways	
	State Highway 1
	<ul style="list-style-type: none"> SH1 Para Swamp <ul style="list-style-type: none"> Tuesday, 7 am – 6 pm Stop/Go Traffic Management Culvert maintenance/drainage works Expect delays of up to 5 minutes
	State Highway 6
	<ul style="list-style-type: none"> No major works planned
	State Highway 63
	<ul style="list-style-type: none"> No major works planned
	State Highway 62
	<ul style="list-style-type: none"> No major works planned
Nelson/Tasman State Highways	
	State Highway 6
   	<ul style="list-style-type: none"> SH6 Main Road Hope, Three Brother's Corner to Ranzau Road <ul style="list-style-type: none"> Monday, 24 February to Thursday, 31 July Monday to Sunday Temporary speed restrictions and a lane shift Watermain upgrade SH6 Whangamoa Saddle <ul style="list-style-type: none"> Monday, 19 May to Friday, 25 July Monday to Friday, 7 am – 5 pm Five individual sites, but only two sites will be in operation at any one time. 24/7 Stop/go traffic management, temporary speed limit of 30 km/h Delays of up to 10 minutes at each site. Resilience works SH6 Coal Creek, Owen River <ul style="list-style-type: none"> From Thursday, 3 July until further notice, 24/7 50 km/h temporary speed limit Road pavement damage SH6 Dellows Bluff, west of Murchison

 	<ul style="list-style-type: none"> ○ Tuesday, 8 July, to Friday, 8 August. ○ Monday to Friday, 7 am – 5:00 pm ○ Intermittent 15-minute stop/stop 9 am – 3 pm, 30km/hr speed restrictions. ○ Throughout the rest of the working hours, the site will be under Stop/Go with a 30 km/h speed limit in place. ○ Outside of the work hours, a 50 km/h speed limit will remain on this section of the highway ○ Stage 1: Tree removal to create an accessway to the top of the slip site <ul style="list-style-type: none"> ● SH6 Kohatu to Kawatiri Junction <ul style="list-style-type: none"> ○ Ongoing, 24/7 ○ Due to prior flooding there are various traffic management sites in place. ○ Expect delays and take extra care on this route.
	State Highway 65
	<ul style="list-style-type: none"> ● No major works planned
	State Highway 63
	<ul style="list-style-type: none"> ● <u>SH63 Howard Narrows, between Howard Valley Road and Kawatiri Junction</u> <ul style="list-style-type: none"> ○ Monday, 19 May to Friday, 25 July ○ Monday to Friday. Road CLOSED between 7.30 am and 5 pm. ○ The road will reopen to one lane for 20 minutes at 10 am, 12 pm, and 3 pm to let queued traffic through. ○ Detour via State Highway 63 St Arnaud-Kawatiri Highway, Korere-Tophouse Road, and State Highway 6 Kohatu-Kawatiri Highway ○ Rock scaling works
	State Highway 60
	<ul style="list-style-type: none"> ● No major works planned