


























Lower North Island/Upper South Island - Planned state highway roadworks

18 July 2025

The details below cover the period Saturday, 19 July, to Friday, 25 July.

NOTE: Road works are dependent on weather and other factors. Bad weather can see work postponed to the next suitable night in the works programme.

Wellington, Porirua, Kāpiti, Hutt	
1	State Highway 1
	<ul style="list-style-type: none"> • SH1 Rongotai, near Broadway/Stewart Duff Drive roundabout <ul style="list-style-type: none"> ○ Wednesday night, 7 pm - 5.30 am ○ Stop/go traffic controls for resurfacing patches
	<ul style="list-style-type: none"> • SH1 Kilbirnie, near Troy Street roundabout northbound <ul style="list-style-type: none"> ○ Thursday night, 7 pm - 5.30 am ○ Altered lane layout northbound for resurfacing patches
	<ul style="list-style-type: none"> • SH1 Wellington, near Ghuznee Street southbound <ul style="list-style-type: none"> ○ Monday to Thursday nights, 7 pm-5 am ○ Altered lane layout southbound for fault repairs
	<ul style="list-style-type: none"> • SH1 Wellington, The Terrace southbound off-ramp <ul style="list-style-type: none"> ○ Monday, 9 am – 3 pm ○ Altered lane layout southbound off-ramp for streetlight repairs
	<ul style="list-style-type: none"> • <u>SH1 Glenside, Grenada Drive/Westchester Drive southbound off-ramp CLOSED</u> <ul style="list-style-type: none"> ○ Sunday to Thursday nights, 9 pm – 4 am ○ Southbound off-ramp CLOSED for drainage and fibre works
	<ul style="list-style-type: none"> • SH1 Several locations between Linden and Waitangirua <ul style="list-style-type: none"> ○ Monday and Tuesday, 5 am – 3 pm ○ Altered lane layout for asphalt resurfacing
	<ul style="list-style-type: none"> • SH1 Several locations between Mackays Crossing and Raumati <ul style="list-style-type: none"> ○ Monday to Thursday nights, 7 pm - 5.30 am ○ Altered lane layout for resurfacing patches
	<ul style="list-style-type: none"> • SH1 Raumati, Poplar Avenue northbound off-ramp CLOSED <ul style="list-style-type: none"> ○ Sunday night, 9 pm - 4.30 am ○ Northbound off-ramp CLOSED for asphalt resurfacing
	<ul style="list-style-type: none"> • <u>Old SH1, Te Horo, near Te Horo Beach Road</u> <ul style="list-style-type: none"> ○ Monday 7 am – 5 pm ○ Altered lane layout for sign installation and footpath repairs
	<ul style="list-style-type: none"> • <u>Old SH1, Ōtaki, near Riverbank Road</u> <ul style="list-style-type: none"> ○ Monday and Tuesday, 7 am – 5 pm <ul style="list-style-type: none"> ▪ Stop/go traffic controls for revocation project ○ Friday, 7 am – 5 pm <ul style="list-style-type: none"> ▪ Altered lane layout for revocation project

   	<ul style="list-style-type: none"> • Old SH1, Ōtaki, near Waerenga Road <ul style="list-style-type: none"> ○ Saturday to Friday, day/night ○ Altered lane layout for revocation project • Old SH1, Ōtaki, near Mill Road/Rahui Road roundabout <ul style="list-style-type: none"> ○ Saturday to Friday day/night ○ Altered lane layout for revocation project • SH1 North Ōtaki, near Lawlors Road <ul style="list-style-type: none"> ○ Thursday night, 8 pm – 4 am ○ Stop/go traffic controls for barrier repairs • SH1 Manakau, near South Manakau Road <ul style="list-style-type: none"> ○ Thursday night, 8 pm – 4 am ○ Stop/go traffic controls for barrier repairs
	State Highway 59
	<ul style="list-style-type: none"> • No major works planned
	State Highway 58
    	<ul style="list-style-type: none"> • SH58 Pāuatahanui, near Flightys Road <ul style="list-style-type: none"> ○ Saturday to Friday, day/night ○ Altered lane layout for SH58 project • SH58 Pāuatahanui, near Moonshine Road <ul style="list-style-type: none"> ○ Monday to Friday, 9 am – 4 pm <ul style="list-style-type: none"> ▪ Stop/go traffic controls for SH58 safety project ○ Saturday to Friday day/night <ul style="list-style-type: none"> ▪ Altered lane layout for SH58 safety project • SH58 Haywards, SH2/SH58 interchange <ul style="list-style-type: none"> ○ Monday to Friday, 9 am - 4.30 pm ○ Altered lane layout for vegetation maintenance • SH58 Haywards, near Kaitawa Street westbound <ul style="list-style-type: none"> ○ Monday to Friday, 6 am – 4 pm ○ Altered lane layout westbound for slip repairs
	State Highway 2
  	<ul style="list-style-type: none"> • SH2 Several locations between Ngauranga and Petone northbound <ul style="list-style-type: none"> ○ Sunday and Tuesday nights, 7 pm - 5.30 am ○ Altered lane layout northbound for resurfacing patches • SH2 Haywards, near SH2/SH58 interchange <ul style="list-style-type: none"> ○ Monday to Friday, 9 am - 4.30 pm ○ Altered lane layout for vegetation maintenance • SH2 Maoribank, near Moeraki Road <ul style="list-style-type: none"> ○ Monday night, 7 pm - 5.30 am ○ Stop/go traffic controls for resurfacing patches • SH2 Brown Owl, near Topaz Street

	<ul style="list-style-type: none"> Monday night, 8 pm - 5.30 am Stop/go traffic controls for Wellington Water works
Wairarapa State Highways	
2	State Highway 2
          	<ul style="list-style-type: none"> SH2 Featherston, near Boundary Road <ul style="list-style-type: none"> Friday, 8 am – 4 pm Stop/go traffic controls for drainage works SH2 Greytown, near Wood Street/Church Street <ul style="list-style-type: none"> Thursday night, 7 pm – 5 am Stop/go traffic controls for resurfacing patches SH2 Greytown, near North Street <ul style="list-style-type: none"> Wednesday night, 7 pm – 5 am Stop/go traffic controls for resurfacing patches SH2 Carterton, near Park Road/Belvedere Road roundabout <ul style="list-style-type: none"> Sunday night, 7 pm – 5 am Stop/go traffic controls for resurfacing patches SH2 Waingawa, near Ngaumutawa Road <ul style="list-style-type: none"> Wednesday night, 8 pm – 4 am Stop/go traffic controls for barrier repairs SH2 Solway, near High Street/Cockburn Street roundabout <ul style="list-style-type: none"> Monday and Tuesday nights, 8 pm – 4 am Stop/go traffic controls for resurfacing patches SH2 Masterton, near Queen Alexandra Street/Third Street <ul style="list-style-type: none"> Tuesday night, 7 pm – 5 am <ul style="list-style-type: none"> Stop/go traffic controls for resurfacing patches Saturday to Friday day/night <ul style="list-style-type: none"> Altered lane layout for water works SH2 Between Kiriwhakapapa and Mikimiki <ul style="list-style-type: none"> Tuesday during the day, 9 am – 4 pm Stop/go traffic controls for Transpower works SH2 Mount Bruce, near Hiwitoru Road <ul style="list-style-type: none"> Friday, 9 am – 4 pm Stop/go traffic controls for Transpower works SH2 Mount Bruce, near Bruce Road <ul style="list-style-type: none"> Sunday night, 8 pm – 4 am Stop/go traffic controls for drainage maintenance
53	State Highway 53
	<ul style="list-style-type: none"> SH53 Featherston, near SH2/SH53 interchange CLOSED eastbound <ul style="list-style-type: none"> Monday to Friday, 7 am - 4.30 pm Road CLOSED eastbound for KiwiRail works SH53 Martinborough, near Ohio Street



- Monday to Friday, 9 am – 4 pm
- Altered lane layout for building repairs

Marlborough State Highways

1

State Highway 1

- No major works planned

6

State Highway 6

- No major works planned

63

State Highway 63



- **SH63 Argyle**
 - Monday to Thursday, 7 am – 6 pm
 - Stop/Go Traffic Management
 - Drainage works
 - Expect delays of up to 5 minutes



- **SH63 Renwick to Tophouse**
 - Ongoing, 24/7
 - Open to residents and essential travel only.
 - 30 km/h temporary speed restrictions. Drive with caution
 - Flood and weather damage

62

State Highway 62

- No major works planned

Nelson/Tasman State Highways

6

State Highway 6









- **SH6 Main Road Hope, Three Brother's Corner to Ranzau Road**
 - Monday, 24 February to Thursday, 31 July
 - Monday to Sunday
 - Temporary speed restrictions and a lane shift
 - Watermain upgrade



- **SH6 Coal Creek, Owen River**
 - From Thursday, 3 July until further notice, 24/7
 - 50 km/h temporary speed limit
 - Road pavement damage



- **SH6 Dellows Bluff, west of Murchison**
 - Tuesday, 8 July, to Friday, 8 August.
 - Monday to Friday, 7 am – 5:00 pm
 - Intermittent 15-minute stop/stop and 30 km/h speed restrictions.

	<ul style="list-style-type: none"> ○ Stage 1: Tree removal to create an accessway to the top of the slip site • SH6 Belgrove to Kohatu Junction <ul style="list-style-type: none"> ○ Ongoing 24/7 ○ Stop/Go traffic management and 30 km/h speed restriction in place. Drive with caution ○ Slip and flood damage
	State Highway 65
	<ul style="list-style-type: none"> • No major works planned
	State Highway 63
	<ul style="list-style-type: none"> • <u>SH63 Howard Narrows, between Howard Valley Road and Kawatiri Junction</u> <ul style="list-style-type: none"> ○ Monday, 19 May to Wednesday, 23 July ○ Monday to Friday. Road CLOSED between 7.30 am and 5 pm. ○ The road will reopen to one lane for 20 minutes at 10 am, 12 pm, and 3 pm to let queued traffic through. ○ Detour via State Highway 63 St Arnaud-Kawatiri Highway, Korere-Tophouse Road, and State Highway 6 Kohatu-Kawatiri Highway ○ Rock scaling works
	State Highway 60
	<ul style="list-style-type: none"> • SH60 Takaka Hill, Riwaka side, approx. 4 km uphill from Riwaka Valley Road. <ul style="list-style-type: none"> ○ From Saturday, 12 July until further notice. ○ 24/7 stop/go managed via traffic lights, 30 km/h speed restrictions. One lane closed. ○ Slip and weather damage ○ Expect delays of up to 10 minutes