



















Lower North Island/Upper South Island - Planned state highway roadworks















25 July 2025











The details below cover the period Saturday, 26 July, to Friday, 1 August.












NOTE: Road works are dependent on weather and other factors. Bad weather can see work postponed to the next suitable night in the works programme.











Wellington, Porirua, Kāpiti, Hutt	
1	State Highway 1
	<ul style="list-style-type: none"> • SH1 Mount Victoria, near Basin Reserve southbound <ul style="list-style-type: none"> ○ Monday night, 7.30 pm - 5.30 am ○ Altered lane layout southbound for pole installation
	<ul style="list-style-type: none"> • SH1 Ngauranga, southbound off-ramp <ul style="list-style-type: none"> ○ Sunday and Monday nights, 9 pm – 4 am ○ Altered lane layout southbound off-ramp for WCC works ○ Open for Petone-bound traffic ONLY
	<ul style="list-style-type: none"> • <u>SH1 Glenside, Grenada Drive/Westchester Drive southbound on-ramp CLOSED</u> <ul style="list-style-type: none"> ○ Sunday to Thursday nights, 9 pm-4 am (21.00-04.00) ○ Southbound on-ramp CLOSED for slip repairs
	<ul style="list-style-type: none"> • SH1 Tawa, south of Takapu Road interchange northbound <ul style="list-style-type: none"> ○ Tuesday night, 7 pm - 5.30 am ○ Altered lane layout northbound for resurfacing patches
	<ul style="list-style-type: none"> • SH1 Transmission Gully, south of Waitangirua interchange southbound <ul style="list-style-type: none"> ○ Tuesday, 8.30 am – 5 pm ○ Altered lane layout southbound for resurfacing patches
	<ul style="list-style-type: none"> • SH1 Transmission Gully, near Wainui Saddle northbound <ul style="list-style-type: none"> ○ Monday during the day, 5 am – 3 pm ○ Altered lane layout northbound for resurfacing patches
	<ul style="list-style-type: none"> • SH1 Raumati, near Poplar Avenue interchange <ul style="list-style-type: none"> ○ Sunday night, 7 pm - 5.30 am ○ Altered lane layout for resurfacing patches
	<ul style="list-style-type: none"> • SH1 Raumati, Poplar Avenue southbound off-ramp CLOSED <ul style="list-style-type: none"> ○ Wednesday night, 9 pm - 4.30 am

             	<ul style="list-style-type: none"> ○ Northbound off-ramp CLOSED for asphalt resurfacing • Old SH1, Te Horo, near Te Horo Beach Road northbound <ul style="list-style-type: none"> ○ Monday during the day, 7 am - 5 pm ○ Altered lane layout northbound for footpath repairs • Old SH1, Ōtaki, near Riverbank Road <ul style="list-style-type: none"> ○ Monday and Tuesday, 7 am – 5 pm <ul style="list-style-type: none"> ▪ Stop/go traffic controls for revocation project ○ Wednesday to Friday, 7 am – 5 pm <ul style="list-style-type: none"> ▪ Altered lane layout northbound for revocation project • Old SH1, Ōtaki, near Waerenga Road <ul style="list-style-type: none"> ○ Saturday to Friday day/night ○ Altered lane layout for revocation project • Old SH1, Ōtaki, near Mill Road/Rahui Road roundabout <ul style="list-style-type: none"> ○ Saturday to Friday day/night ○ Altered lane layout for revocation project • SH1 Manakau, near Gleeson Road <ul style="list-style-type: none"> ○ Monday night, 8 pm – 4 am ○ Stop/go traffic controls for hit stick removals • SH1 North Manakau, near Whakahoro Road <ul style="list-style-type: none"> ○ Tuesday night, 8 pm – 4 am ○ Stop/go traffic controls for guardrail repairs • SH1 Ōhau, near Muhunoa Road <ul style="list-style-type: none"> ○ Sunday and Monday nights, 8 pm – 4 am ○ Stop/go traffic controls for resurfacing patches and hit stick replacements • SH1 South Levin, near Buller Road <ul style="list-style-type: none"> ○ Monday night, 10 pm - 12.30 am ○ Stop/go traffic controls for hit stick removals • SH1 South Levin, near Kimberley Road <ul style="list-style-type: none"> ○ Wednesday night, 8 pm – 4 am ○ Stop/go traffic controls for drainage maintenance
	State Highway 59
  	<ul style="list-style-type: none"> • SH59 Titahi Bay southbound off-ramp CLOSED <ul style="list-style-type: none"> ○ Sunday night, midnight – 3 am ○ Southbound off-ramp CLOSED for streetlight pole removal • SH59 Paremata, SH59/SH58 slip lane CLOSED southbound <ul style="list-style-type: none"> ○ Monday night, midnight – 3 am ○ Southbound slip-lane CLOSED for streetlight pole removal • SH59 Plimmerton, near Ulric Street/James Street roundabout <ul style="list-style-type: none"> ○ Wednesday, 9 am - 3.30 pm <ul style="list-style-type: none"> ▪ Altered lane layout for vegetation maintenance ○ Thursday night, 6 pm – 5 am

   	<ul style="list-style-type: none"> ▪ Altered lane layout northbound for resurfacing patches • SH59 Pukerua Bay, near Gray Road <ul style="list-style-type: none"> ○ Monday night, 7 pm – 5 am ○ Stop/go traffic controls for resurfacing patches • SH59 Pukerua Bay, near Pukerua Beach Road <ul style="list-style-type: none"> ○ Sunday and Monday nights, 7 pm - 5.30 am ○ Stop/go traffic controls for testing • SH59 Coast Road, near Pukerua Bay <ul style="list-style-type: none"> ○ Thursday night, 7 pm – 3 am ○ Stop/hold traffic controls for hit stick replacements • SH59 Coast Road, near Paekākāriki <ul style="list-style-type: none"> ○ Thursday night, 8 pm - 11.59 pm ○ Stop/go traffic controls for hit stick replacements
	State Highway 58
     	<ul style="list-style-type: none"> • <u>SH58 Pāuatahanui, near Flightys Road</u> <ul style="list-style-type: none"> ○ Saturday to Friday, day/night ○ Altered lane layout for SH58 project • <u>SH58 Pāuatahanui, near Moonshine Road</u> <ul style="list-style-type: none"> ○ Sunday Thursday nights, 7 pm – 7 am ○ Monday to Friday, 9 am – 4 pm <ul style="list-style-type: none"> ▪ Stop/go traffic controls for SH58 safety project ○ Saturday to Friday day/night <ul style="list-style-type: none"> ▪ Altered lane layout for SH58 safety project • Haywards, near Kaitawa Street westbound <ul style="list-style-type: none"> ○ Monday to Friday, 6 am – 5 pm ○ Altered lane layout westbound for slip repairs • Pāuatahanui, near Paekākāriki Hill Road roundabout eastbound <ul style="list-style-type: none"> ○ Tuesday night, 9 pm – 11 pm ○ Altered lane layout eastbound for barrier repairs • Paremata, near Oak Avenue <ul style="list-style-type: none"> ○ Monday night, 7 pm – 6 am ○ Stop/go traffic controls for fibre installation
	State Highway 2
 	<ul style="list-style-type: none"> • SH2 Ngauranga, southbound off-ramp CLOSED <ul style="list-style-type: none"> ○ Sunday and Monday nights, 9 pm – 4 am ○ Southbound off-ramp CLOSED for WCC works • SH2 Horokiwi, near Horokiwi Road northbound <ul style="list-style-type: none"> ○ Monday to Wednesday nights, 7 pm – 6 am ○ Altered lane layout northbound for Wellington Water works • SH2 Brown Owl, near Sunnyview Drive

   	<ul style="list-style-type: none"> Monday night, 8 pm – 4 am Stop/go traffic controls for resurfacing patches <ul style="list-style-type: none"> SH2 Kaitoke, near Plateau Road <ul style="list-style-type: none"> Friday, 8 am – 4 pm <ul style="list-style-type: none"> Stop/go traffic controls for sign replacement Tuesday and Wednesday, 8 am – 4 pm <ul style="list-style-type: none"> Altered lane layout for drainage maintenance SH2 Kaitoke, near Twin Lakes lookout <ul style="list-style-type: none"> Thursday, 8 am – 4 pm Stop/go traffic controls for drainage maintenance SH2 Kaitoke, near Kaitoke Loop Road <ul style="list-style-type: none"> Sunday night, 7 pm - 5.30 am Stop/go traffic controls for resurfacing patches
Wairarapa State Highways	
2	State Highway 2
    	<ul style="list-style-type: none"> SH2 Featherston, near Moore Street/Watt Street <ul style="list-style-type: none"> Thursday night, 7 pm - 5.30 am Stop/go traffic controls for resurfacing patches SH2 Featherston, between Lyon Street/Birdwood Street and Wakefield Street/Bethune Street CLOSED <ul style="list-style-type: none"> Tuesday and Wednesday nights, 9 pm – 4 am Road CLOSED for resurfacing patches SH2 Greytown, between Kuratawhiti Street/Jellicoe Street and Hastwell Street CLOSED <ul style="list-style-type: none"> Saturday during the day, 2 pm – 9 pm Road CLOSED for Wairarapa Festival of Christmas SH2 Greytown, near North Street <ul style="list-style-type: none"> Monday night, 7 pm - 5.30 am Stop/go traffic controls for resurfacing patches SH2 Ōpaki, near Cashmere Oaks Drive <ul style="list-style-type: none"> Wednesday and Thursday, 9 am – 4 pm <ul style="list-style-type: none"> Stop/go traffic controls for waterworks Monday, Tuesday, and Friday, 6.30 am – 4 pm <ul style="list-style-type: none"> Altered lane layout southbound for waterworks Wednesday day/night <ul style="list-style-type: none"> Altered lane layout northbound for waterworks
53	State Highway 53
	<ul style="list-style-type: none"> SH53 Featherston, near SH2/SH53 interchange CLOSED eastbound <ul style="list-style-type: none"> Monday to Friday, 7 am - 4.30 pm Road CLOSED eastbound for KiwiRail works

	<ul style="list-style-type: none"> • SH53 Martinborough, near Ohio Street <ul style="list-style-type: none"> ○ Monday to Friday during the day, 9 am – 4 pm ○ Altered lane layout for building repairs
Marlborough State Highways	
	State Highway 1
	<ul style="list-style-type: none"> • No major works planned
	State Highway 6
	<ul style="list-style-type: none"> • No major works planned
	State Highway 63
	<ul style="list-style-type: none"> • SH63 Renwick to Tophouse <ul style="list-style-type: none"> ○ Ongoing, 24/7 ○ Open to residents and essential travel only. ○ 30 km/h temporary speed restrictions. Drive with caution ○ Flood and weather damage
	State Highway 62
	<ul style="list-style-type: none"> • No major works planned
Nelson/Tasman State Highways	
	State Highway 6
   	<ul style="list-style-type: none"> • SH6 Main Road Hope, Three Brother's Corner to Ranzau Road <ul style="list-style-type: none"> ○ Monday, 24 February to Thursday, 31 July ○ Monday to Sunday ○ Temporary speed restrictions and a lane shift ○ Watermain upgrade • SH6 Coal Creek, Owen River <ul style="list-style-type: none"> ○ From Thursday, 3 July until further notice, 24/7 ○ 50 km/h temporary speed limit ○ Road pavement damage • <u>SH6 Dellows Bluff, west of Murchison</u> <ul style="list-style-type: none"> ○ Tuesday, 8 July, to Friday, 8 August. ○ Monday to Friday, 7 am – 5:30 pm ○ Intermittent 15-minute stop/stop and 30 km/h speed restrictions. ○ Stage 1: Tree removal to create an accessway to the top of

    	<p>slip site</p> <ul style="list-style-type: none"> • <u>SH6 Spooners Saddle, between Wai-iti Valley Road and North Road</u> <ul style="list-style-type: none"> ○ Wednesday, 23 July to Friday, 1 August, Weekdays, 7:30 am – 4:30 pm ○ Stop/Stop traffic management and 30 km/h temporary speed limit ○ Tree removal works ○ Expect delays of up to 15 minutes • SH6 North Road to Kohatu Junction <ul style="list-style-type: none"> ○ Ongoing, Monday to Friday, 7:30 am – 4:30 pm ○ Stop/Go traffic management and 30 km/h temporary speed restrictions. Drive with caution ○ Road and shoulder repairs due to weather damage ○ Expect delays on this route
	State Highway 65
	<ul style="list-style-type: none"> • No major works planned
	State Highway 63
	<ul style="list-style-type: none"> • No major works planned
	State Highway 60
 	<ul style="list-style-type: none"> • SH60 Takaka Hill, Riwaka side, approx. 4 km uphill from Riwaka Valley Road. <ul style="list-style-type: none"> ○ Ongoing, 24/7 ○ Stop/Go traffic lights, one lane closed, 30 km/h speed restrictions. ○ Slip and weather damage ○ Expect delays of up to 10 minutes

Plan ahead for a safe, enjoyable journey. Keep up to date with:

- Traffic updates: journeys.nzta.govt.nz/traffic/wellington
- Facebook: facebook.com/NZTAWgtn
- Twitter/X: <https://x.com/nztawgtn>
- Journey planner: journeys.nzta.govt.nz/wellington
- Phone: 0800 4 HIGHWAYS (0800 44 44 49)

For more information please contact:

Felix Marwick

Media Manager

Mobile: 021 370 481

Email: felix.marwick@nzta.govt.nz

Website: nzta.govt.nz