
















Lower North Island/Upper South Island - Planned state highway roadworks













1 August 2025














The details below cover the period Saturday, 2 August, to Friday, 8 August.



NOTE: Road works are dependent on weather and other factors. Bad weather can see work postponed to the next suitable night in the works programme.

Wellington, Porirua, Kāpiti, Hutt	
1	State Highway 1
	<ul style="list-style-type: none"> • SH1 Kilbirnie, near Kilbirnie Crescent/Hamilton Road southbound <ul style="list-style-type: none"> ○ Thursday night, 9 pm – 5 am ○ Altered lane layout southbound for Wellington Water works
	<ul style="list-style-type: none"> • <u>SH1 Te Aro, between Tory Street and Kent Terrace/Cambridge Terrace southbound CLOSED</u> <ul style="list-style-type: none"> ○ Sunday and Monday nights, 9 pm – 4 am ○ Road CLOSED southbound for resurfacing patches
	<ul style="list-style-type: none"> • <u>SH1 Glenside, Grenada Drive/Westchester Drive southbound off-ramp CLOSED</u> <ul style="list-style-type: none"> ○ Sunday and Monday nights, 9 pm – 4 am ○ Southbound off-ramp CLOSED for testing
	<ul style="list-style-type: none"> • <u>SH1 Glenside, Grenada Drive/Westchester Drive southbound on-ramp CLOSED</u> <ul style="list-style-type: none"> ○ Sunday to Thursday nights, 9 pm – 4 am ○ Southbound on-ramp CLOSED for slip repair works
	<ul style="list-style-type: none"> • SH1 Between Glenside and Tawa <ul style="list-style-type: none"> ○ Thursday night, 7 pm - 5.30 am ○ Altered lane layout for vegetation maintenance
	<ul style="list-style-type: none"> • SH1 Transmission Gully, south of Waitangirua interchange southbound <ul style="list-style-type: none"> ○ Monday, 8.30 am – 5 pm ○ Altered lane layout southbound for resurfacing patches
	<ul style="list-style-type: none"> • SH1 Transmission Gully, near Battle Hill southbound <ul style="list-style-type: none"> ○ Tuesday, 8.30 am – 5 pm ○ Altered lane layout southbound for resurfacing patches
	<ul style="list-style-type: none"> • SH1 Paraparaumu, near Kapiti Road interchange northbound <ul style="list-style-type: none"> ○ Sunday to Wednesday night 7 pm - 5.30 am ○ Altered lane layout northbound for resurfacing patches
	<ul style="list-style-type: none"> • SH1 Paraparaumu, Kapiti Road northbound off-ramp CLOSED <ul style="list-style-type: none"> ○ Thursday night, 9 pm - 4.30 am ○ Northbound off-ramp CLOSED for resurfacing patches
	<ul style="list-style-type: none"> • <u>Old SH1, Ōtaki, near Riverbank Road</u> <ul style="list-style-type: none"> ○ Monday to Friday, 7 am – 5 pm

  	<ul style="list-style-type: none"> ○ Stop/go traffic controls for revocation project • Old SH1, Ōtaki, near Waerenga Road <ul style="list-style-type: none"> ○ Saturday to Friday day/night ○ Altered lane layout for revocation project • Old SH1, Ōtaki, near Mill Road/Rahui Road roundabout <ul style="list-style-type: none"> ○ Saturday to Friday day/night ○ Altered lane layout for revocation project • SH1 Ōhau, near McLeavey Road <ul style="list-style-type: none"> ○ Monday and Tuesday nights, 7 pm – 4 am ○ Stop/go traffic controls for resurfacing patches and drainage works
	State Highway 59
	<ul style="list-style-type: none"> • No major works planned
	State Highway 58
  	<ul style="list-style-type: none"> • <u>SH58 Pāuatahanui, near Flightys Road</u> <ul style="list-style-type: none"> ○ Saturday to Friday, day/night ○ Altered lane layout for SH58 project • <u>SH58 Pāuatahanui, near Moonshine Road</u> <ul style="list-style-type: none"> ○ Sunday Thursday nights, 7 pm – 7 am <ul style="list-style-type: none"> ▪ Stop/go traffic controls for SH58 safety project ○ Saturday to Friday day/night <ul style="list-style-type: none"> ▪ Altered lane layout for SH58 safety project
	State Highway 2
     	<ul style="list-style-type: none"> • SH2 South of Petone interchange southbound <ul style="list-style-type: none"> ○ Tuesday night, 7 pm - 4.30 am ○ Altered lane layout southbound for resurfacing patches • SH2 Between Petone and Melling northbound <ul style="list-style-type: none"> ○ Wednesday and Thursday nights, 7 pm – 4 am ○ Altered lane layout northbound for drainage works • SH2 Belmont, near Kennedy Good Bridge southbound <ul style="list-style-type: none"> ○ Wednesday night, 7 pm - 5.30 am ○ Altered lane layout southbound for pole replacement • SH2 Upper Hutt, Silverstream Bridge northbound on-ramp CLOSED <ul style="list-style-type: none"> ○ Thursday night, midnight - 4.30 am ○ Northbound on-ramp CLOSED for streetlight repairs • SH2 Brown Owl, near Akatarawa Road <ul style="list-style-type: none"> ○ Thursday nights, 7 pm - 5.30 am ○ Stop/go traffic controls for resurfacing patches • SH2 Birchville, near Topaz Street <ul style="list-style-type: none"> ○ Thursday, 11 am – 4 pm ○ Stop/go traffic controls for guardrail repairs

	<ul style="list-style-type: none"> • SH2 Kaitoke, near Marchant Road <ul style="list-style-type: none"> ○ Thursday 8 am – 4 pm ○ Stop/go traffic controls for drainage maintenance
Wairarapa State Highways	
	State Highway 2
    	<ul style="list-style-type: none"> • SH2 Featherston, near Moore Street/Watt Street CLOSED <ul style="list-style-type: none"> ○ Monday night, 9 pm – 4 am ○ Road CLOSED for resurfacing patches • SH2 Featherston, near SH2/SH53 intersection <ul style="list-style-type: none"> ○ Wednesday night, 7 pm - 5.30 am ○ Stop/go traffic controls for resurfacing patches • SH2 Greytown, near McMaster Street <ul style="list-style-type: none"> ○ Tuesday night, 8.30 pm – 5 am ○ Stop/go traffic controls for water works • SH2 Several locations in Masterton <ul style="list-style-type: none"> ○ Sunday to Wednesday nights, 7.30 pm - 4.30 am ○ Stop/go traffic controls for streetlight pole replacements • SH2 Masterton, near Queen Alexandra/Third Street <ul style="list-style-type: none"> ○ 4 Monday during the day, 6.30am-4pm (06.30-16.00) <ul style="list-style-type: none"> ▪ Altered lane layout southbound for water works ○ 5 Tuesday to 7 Thursday during the day, 6.30am-4pm (06.30-16.00) <ul style="list-style-type: none"> ▪ Altered lane layout northbound for water works ○ 6 Wednesday to 8 Friday during the day, 9am-3pm (09.00-15.00) <ul style="list-style-type: none"> ▪ Stop/go traffic controls for water works
	State Highway 53
 	<ul style="list-style-type: none"> • SH53 Featherston, near SH2/SH53 interchange CLOSED eastbound <ul style="list-style-type: none"> ○ Monday to Friday, 7 am - 4.30 pm ○ Road CLOSED eastbound for KiwiRail works • North Martinborough, near Te Maire Road <ul style="list-style-type: none"> ○ Tuesday, 8 am – 4 pm ○ Stop/go traffic controls for drainage works
Marlborough State Highways	
	State Highway 1
	<ul style="list-style-type: none"> • No major works planned
	State Highway 6
	<ul style="list-style-type: none"> • No major works planned

	State Highway 63
	<ul style="list-style-type: none"> No major works planned
	State Highway 62
	<ul style="list-style-type: none"> No major works planned
Nelson/Tasman State Highways	
	State Highway 6
       	<ul style="list-style-type: none"> <u>SH6 Dellows Bluff, west of Murchison</u> <ul style="list-style-type: none"> Tuesday, 8 July, to Tuesday, 30 September. Monday to Friday, 7 am – 5:30 pm Intermittent 15-minute stop/stop and 30 km/h speed restrictions. Tree removal and slip repair works <u>SH6 Spooners Saddle, between Wai-iti Valley Road and North Road</u> <ul style="list-style-type: none"> Wednesday, 23 July to Tuesday, 5 August Monday to Friday, 7:30 am – 4:30 pm Stop/Stop traffic management and 30 km/h temporary speed limit Tree removal works Expect delays of up to 15 minutes SH6 North Road to Kohatu Junction <ul style="list-style-type: none"> Ongoing, Monday to Friday, 7:30 am – 4:30 pm Stop/Go traffic management and 30 km/h temporary speed restrictions. Drive with caution Road and slip repairs due to weather damage Expect delays on this route <u>SH6 Whangamoa Saddle</u> <ul style="list-style-type: none"> Monday 19 May to Tuesday, 30 September Monday to Friday, 7 am – 5 pm Three sites, only two operating at any one time 24/7 Stop/go traffic management, temporary speed limit of 30 km/h Delays of up to 10 minutes at each site Resilience and drainage works
	State Highway 65
	<ul style="list-style-type: none"> No major works planned
	State Highway 63
	<ul style="list-style-type: none"> No major works planned

	State Highway 60
	<ul style="list-style-type: none">• SH60 Takaka Hill, Riwaka side, approx. 4 km uphill from Riwaka Valley Road.<ul style="list-style-type: none">○ Ongoing, 24/7○ Stop/Go traffic lights, one lane closed, 30 km/h speed restrictions.○ Slip and weather damage○ Expect delays of up to 10 minutes