


























## Lower North Island/Upper South Island - Planned state highway roadworks






8 August 2025

The details below cover the period Saturday, 9 August, to Friday, 15 August.









**NOTE:** Road works are dependent on weather and other factors. Bad weather can see work postponed to the next suitable night in the works programme.

Wellington, Porirua, Kāpiti, Hutt	
1	State Highway 1
	<ul style="list-style-type: none"> <li>• <a href="#"><u>SH1 Wellington, Mount Victoria Tunnel CLOSED</u></a> <ul style="list-style-type: none"> <li>○ Tuesday night, 9 pm - 4.30 am</li> <li>○ Tunnel <b>CLOSED</b> for maintenance</li> </ul> </li> </ul>
	<ul style="list-style-type: none"> <li>• <a href="#"><u>SH1 Wellington, Arras Tunnel CLOSED</u></a> <ul style="list-style-type: none"> <li>○ Wednesday night, 9 pm - 4.30 am</li> <li>○ Tunnel <b>CLOSED</b> for maintenance</li> </ul> </li> </ul>
	<ul style="list-style-type: none"> <li>• <a href="#"><u>SH1 Glenside, Grenada Drive/Westchester Drive southbound on-ramp CLOSED</u></a> <ul style="list-style-type: none"> <li>○ Sunday to Thursday nights, 9 pm – 4 am</li> <li>○ Southbound on-ramp <b>CLOSED</b> for slip repair works</li> </ul> </li> </ul>
	<ul style="list-style-type: none"> <li>• <b>SH1 Between Glenside and Tawa southbound</b> <ul style="list-style-type: none"> <li>○ Wednesday and Thursday nights, 7 pm - 5.30 am (</li> <li>○ Altered lane layout southbound for resurfacing patches</li> </ul> </li> </ul>
	<ul style="list-style-type: none"> <li>• <b>SH1 Transmission Gully, near Rainbow Bridge southbound</b> <ul style="list-style-type: none"> <li>○ Tuesday during the day, 8.30 am – 6 pm</li> <li>○ Altered lane layout southbound for resurfacing patches</li> </ul> </li> </ul>
	<ul style="list-style-type: none"> <li>• <b>SH1 Transmission Gully, near Battle Hill southbound</b> <ul style="list-style-type: none"> <li>○ Monday, 8.30 am-6 pm</li> <li>○ Altered lane layout southbound for resurfacing patches</li> </ul> </li> </ul>
	<ul style="list-style-type: none"> <li>• <b>SH1 Raumati, Poplar Avenue southbound on-ramp <b>CLOSED</b></b> <ul style="list-style-type: none"> <li>○ Tuesday night, 9 pm - 4.30 am</li> <li>○ Southbound on-ramp <b>CLOSED</b> for resurfacing patches</li> </ul> </li> </ul>
	<ul style="list-style-type: none"> <li>• <b>Old SH1, Te Horo, near Te Horo Beach Road</b> <ul style="list-style-type: none"> <li>○ Wednesday night, midnight - 4.30 am</li> <li>○ Stop/go traffic controls for streetlight pole replacement</li> </ul> </li> </ul>
	<ul style="list-style-type: none"> <li>• <b>Old SH1, Ōtaki, near Riverbank Road</b> <ul style="list-style-type: none"> <li>○ 11 Monday to 14 Thursday during the day, 7am-5pm (07.00-17.00)</li> <li>○ Stop/go traffic controls for revocation project</li> <li>○ 15 Friday during the day, 7am-5pm (07.00-17.00)</li> <li>○ Altered lane layout northbound for revocation project</li> </ul> </li> </ul>
	<ul style="list-style-type: none"> <li>• <b>Old SH1, Ōtaki, near Waerenga Road</b> <ul style="list-style-type: none"> <li>○ Saturday to Friday day/night</li> <li>○ Altered lane layout for revocation project</li> </ul> </li> </ul>

  	<ul style="list-style-type: none"> <li>• <b>Old SH1, Ōtaki, near Mill Road/Rahui Road roundabout</b> <ul style="list-style-type: none"> <li>○ Saturday to Friday day/night</li> <li>○ Altered lane layout for revocation project</li> </ul> </li> <li>• <b>SH1 Ōhau, near Muhunua Road</b> <ul style="list-style-type: none"> <li>○ Wednesday night, 7 pm - 11.30 pm</li> <li>○ Stop/go traffic controls for streetlight pole replacement</li> </ul> </li> </ul>
	<b>State Highway 59</b>
    	<ul style="list-style-type: none"> <li>• <b><u>SH59 Porirua, Mungavin Avenue southbound on-ramp CLOSED</u></b> <ul style="list-style-type: none"> <li>○ Sunday and 1 Monday nights, 9 pm – 4 am</li> <li>○ Southbound on-ramp <b>CLOSED</b> for resurfacing patches</li> </ul> </li> <li>• <b>SH59 North Plimmerton, near Airlie Road</b> <ul style="list-style-type: none"> <li>○ Sunday to Thursday nights, 7 pm – 6 am</li> <li>○ Altered lane layout for assessments</li> </ul> </li> <li>• <b>SH59 Pukerua Bay, near Pa Road</b> <ul style="list-style-type: none"> <li>○ Monday and Tuesday nights, 7 pm – 5 am</li> <li>○ Stop/go traffic controls for resurfacing patches</li> </ul> </li> </ul>
	<b>State Highway 58</b>
         	<ul style="list-style-type: none"> <li>• <b><u>SH58 Pāuatahanui, near Flightys Road</u></b> <ul style="list-style-type: none"> <li>○ Saturday to Friday, day/night</li> <li>○ Altered lane layout for SH58 project</li> </ul> </li> <li>• <b><u>SH58 Pāuatahanui, near Moonshine Road</u></b> <ul style="list-style-type: none"> <li>○ Sunday to Thursday nights, 7 pm - 7 am</li> <li>○ Monday and Tuesday 7 am - 5 pm <ul style="list-style-type: none"> <li>▪ Stop/go traffic controls for SH58 safety project</li> </ul> </li> <li>○ Saturday to Friday day/night <ul style="list-style-type: none"> <li>▪ Altered lane layout for SH58 safety project</li> </ul> </li> </ul> </li> <li>• <b>SH58 Haywards, near Kaitawa Street westbound</b> <ul style="list-style-type: none"> <li>○ Tuesday, 5 am – 5 pm</li> <li>○ Altered lane layout westbound for slip repairs</li> </ul> </li> <li>• <b>SH58 Haywards, near Mount Cecil Road</b> <ul style="list-style-type: none"> <li>○ Monday and Tuesday nights, 7 pm – 5 am</li> <li>○ Stop/go traffic controls for tree maintenance</li> </ul> </li> <li>• <b>SH58 Paremata, SH59/SH58 southbound slip-lane <b>CLOSED</b></b> <ul style="list-style-type: none"> <li>○ Monday and Thursday nights, 9 pm – 4 am</li> <li>○ Southbound slip-lane <b>CLOSED</b> for streetlight pole removal</li> </ul> </li> </ul>
	<b>State Highway 2</b>
	<ul style="list-style-type: none"> <li>• <b><u>SH2 Remutaka Hill road CLOSED</u></b> <ul style="list-style-type: none"> <li>○ 10 Sunday night, 9 pm – 4 am</li> <li>○ Road <b>CLOSED</b> for maintenance</li> </ul> </li> </ul>

          	<ul style="list-style-type: none"> <li>• <b>SH2 Melling, Melling Link Road bridge CLOSED</b> <ul style="list-style-type: none"> <li>○ Tuesday and Wednesday nights, 9 pm – 4 am</li> <li>○ Bridge <b>CLOSED</b> for tree maintenance</li> </ul> </li> <li>• <b>SH2 Trentham, Moonshine Hill Road northbound slip-lane CLOSED</b> <ul style="list-style-type: none"> <li>○ Tuesday night, midnight – 4 am</li> <li>○ Northbound slip-lane <b>CLOSED</b> for streetlight pole replacement</li> </ul> </li> <li>• <b>SH2 Maoribank, near Moeraki Road</b> <ul style="list-style-type: none"> <li>○ Monday to Thursday nights, 7 pm - 4.30 am</li> <li>○ Stop/go traffic controls for utility works</li> </ul> </li> <li>• <b>SH2 Brown Owl, near Akatarawa Road</b> <ul style="list-style-type: none"> <li>○ Monday night, 7 pm - 5.30 am</li> <li>○ Stop/go traffic controls for resurfacing patches</li> </ul> </li> <li>• <b>SH2 Brown Owl, near Norana Road</b> <ul style="list-style-type: none"> <li>○ Sunday night, 7 pm – 1 am</li> <li>○ Stop/go traffic controls for traffic counter reinstallation</li> </ul> </li> <li>• <b>SH2 Kaitoke, near Marchant Road</b> <ul style="list-style-type: none"> <li>○ Thursday night, 7 pm – 5 am</li> <li>○ Stop/go traffic controls for resurfacing patches</li> </ul> </li> </ul>
--	--

## Wairarapa State Highways

	<b>State Highway 2</b>
          	<ul style="list-style-type: none"> <li>• <b><u>SH2 Remutaka Hill road CLOSED</u></b> <ul style="list-style-type: none"> <li>○ Sunday night, 9 pm – 4 am</li> <li>○ Road <b>CLOSED</b> for maintenance</li> </ul> </li> <li>• <b>SH2 Carterton, near Pembroke Street</b> <ul style="list-style-type: none"> <li>○ Wednesday and Thursday nights, 7 pm - 5.30 am</li> <li>○ Stop/go traffic controls for resurfacing patches</li> </ul> </li> <li>• <b>SH2 Carterton, near Andersons Line</b> <ul style="list-style-type: none"> <li>○ Tuesday night, 7 pm - 5.30 am</li> <li>○ Stop/go traffic controls for resurfacing patches</li> </ul> </li> <li>• <b>SH2 Masterton, near High Street/Cockburn Street roundabout</b> <ul style="list-style-type: none"> <li>○ Thursday night, 7 pm – 5 am</li> <li>○ Stop/go traffic controls for sign replacements</li> </ul> </li> <li>• <b>SH2 Masterton, near Michael Street</b> <ul style="list-style-type: none"> <li>○ Monday and Tuesday nights, 7 pm – 6 am</li> <li>○ Stop/go traffic controls for waterworks</li> </ul> </li> <li>• <b>SH2 Ōpaki, near Te Ore Ore Road</b> <ul style="list-style-type: none"> <li>○ Sunday and Monday nights, 6 pm - 6.30 am</li> <li>○ Monday to Friday, 9 am – 3 pm <ul style="list-style-type: none"> <li>▪ Stop/go traffic controls for waterworks</li> </ul> </li> <li>○ Monday to Friday, 6.30am - 4pm <ul style="list-style-type: none"> <li>▪ Altered lane layout northbound for waterworks</li> </ul> </li> </ul> </li> </ul>
	<b>State Highway 53</b>



- [SH53 Featherston, near SH2/SH53 interchange CLOSED](#)
  - Eastbound: Monday to Wednesday, 7 am - 4.30 pm
  - Westbound: Thursday and Friday, 7am-4.30pmRoad **CLOSED** for KiwiRail works

## Marlborough State Highways



### State Highway 1

- No major works planned



### State Highway 6



- **SH6 Havelock**
  - Monday to Friday, 7 am – 6 pm
  - Stop/Go Traffic Management
  - Drainage works
  - Expect delays of up to 5 minutes



### State Highway 63



- **SH63 Wairau Valley, Andersons Bridge**
  - Ongoing, 24/7
  - Stop/Go traffic management
  - Bridge replacement works
  - Expect short delays



### State Highway 62

- No major works planned

## Nelson/Tasman State Highways








### State Highway 6



- [SH6 Dellows Bluff, west of Murchison](#)
  - Tuesday, 8 July, to Tuesday, 30 September
  - Monday to Friday, 7 am – 5:30 pm
  - Intermittent 15-minute stop/stop
  - 30 km/h speed restrictions between 9 am and 3 pm
  - Overslip repairs



- [SH6 Whangamoa Saddle](#)
  - Monday, 19 May to Tuesday, 30 September
  - Monday to Friday, 24/7
  - Three sites, only two operating at any one time
  - Stop/go traffic management, temporary speed limit of 30 km/h
  - Delays of up to 10 minutes at each site.

	<ul style="list-style-type: none"> <li>○ Resilience and drainage works</li> <li>• <b>SH6 Atawhai, near the intersection with Bay View Road</b> <ul style="list-style-type: none"> <li>○ Monday to Thursday, 9 am – 4:30 pm</li> <li>○ Lane shift and 50 km/h speed limit. Two lanes open</li> <li>○ Pavement, kerb, and channel repairs</li> </ul> </li> </ul>
	<b>State Highway 65</b>
	<ul style="list-style-type: none"> <li>• No major works planned</li> </ul>
	<b>State Highway 63</b>
	<ul style="list-style-type: none"> <li>• No major works planned</li> </ul>
	<b>State Highway 60</b>
	<ul style="list-style-type: none"> <li>• <b>SH60 Takaka Hill, Riwaka side, approx. 4 km uphill from Riwaka Valley Road.</b> <ul style="list-style-type: none"> <li>○ Ongoing, 24/7</li> <li>○ Stop/Go traffic lights, one lane closed, 30 km/h speed restrictions.</li> <li>○ Slip and weather damage</li> <li>○ Expect delays of up to 10 minutes</li> </ul> </li> </ul>