



























Lower North Island/Upper South Island - Planned state highway roadworks














15 August 2025









The details below cover the period Saturday, 16 August, to Friday, 22 August.

NOTE: Road works are dependent on weather and other factors. Bad weather can see work postponed to the next suitable night in the works programme.

Wellington, Porirua, Kāpiti, Hutt	
	State Highway 1
      	<ul style="list-style-type: none"> • <u>SH1 Wellington, Terrace Tunnel CLOSED</u> <ul style="list-style-type: none"> ○ Monday and Tuesday nights, 9 pm – 4:30 am (21.00-04.30) ○ Tunnel CLOSED for maintenance • SH1 Between Glenside and Tawa northbound <ul style="list-style-type: none"> ○ Sunday night, 7 pm – 4 am ○ Altered lane layout northbound for drainage maintenance • SH1 Kenepuru, near Kenepuru Link Road interchange southbound <ul style="list-style-type: none"> ○ Wednesday, 8:30 am-6 pm ○ Altered lane layout southbound for resurfacing patches • Old SH1, Ōtaki, near Riverbank Road <ul style="list-style-type: none"> ○ Monday to Friday, 7 am – 5 pm ○ Stop/go traffic controls for revocation project • Old SH1, Ōtaki, near Waerenga Road <ul style="list-style-type: none"> ○ Saturday to Friday day/night <ul style="list-style-type: none"> ▪ Altered lane layout for revocation project ○ Sunday night, 7 pm - midnight <ul style="list-style-type: none"> ▪ Stop/go traffic controls for streetlight pole replacement • Old SH1, Ōtaki, near Mill Road/Rahui Road roundabout <ul style="list-style-type: none"> ○ Saturday to Friday day/night ○ Altered lane layout for revocation project • SH1 Manakau, near South Manakau Road <ul style="list-style-type: none"> ○ Tuesday night, 7 pm – 4 am ○ Stop/go traffic controls for barrier repairs
	State Highway 59
 	<ul style="list-style-type: none"> • SH59 Titahi Bay, "The Ramp" northbound on-ramp CLOSED <ul style="list-style-type: none"> ○ Sunday and Monday nights, 9 pm – 4:30 am ○ Northbound on-ramp CLOSED for testing • SH59 Porirua, near Whitford Brown Avenue <ul style="list-style-type: none"> ○ Wednesday and Thursday, 9 am – 3 pm ○ Altered lane layout for pole replacement • SH59 North Plimmerton, near Airlie Road

 	<ul style="list-style-type: none"> Monday to Wednesday nights, 7 pm – 6 am Altered lane layout for assessments SH59 Paekākāriki, south of Ames Street <ul style="list-style-type: none"> Monday night, midnight – 5 am Stop/go traffic controls for streetlight pole replacement
<div>  State Highway 58 </div>	
  	<ul style="list-style-type: none"> SH58 Pāuatahanui, near Flightys Road <ul style="list-style-type: none"> Saturday to Friday, day/night Altered lane layout for SH58 project SH58 Pāuatahanui, near Moonshine Road <ul style="list-style-type: none"> Sunday to Thursday nights, 7 pm - 5 am <ul style="list-style-type: none"> Stop/go traffic controls for SH58 safety project Saturday to Friday day/night <ul style="list-style-type: none"> Altered lane layout for SH58 safety project
<div>  State Highway 2 </div>	
   	<ul style="list-style-type: none"> SH2 Belmont, near Owen Street southbound <ul style="list-style-type: none"> Sunday to Thursday nights, 9 pm – 5 am Altered lane layout southbound for fence repairs SH2 Upper Hutt, near Silverstream Bridge southbound <ul style="list-style-type: none"> Thursday night, 7 pm – 4 am Altered lane layout southbound for drainage maintenance SH2 Maoribank, near Moeraki Road <ul style="list-style-type: none"> Sunday to Thursday nights, 7 pm - 4.30 am Stop/go traffic controls for utility works SH2 Birchville, near Topaz Street <ul style="list-style-type: none"> Wednesday and Thursday nights, 7 pm – 4 am <ul style="list-style-type: none"> Stop/go traffic controls for drainage works Friday, 9 am – 4 pm <ul style="list-style-type: none"> Stop/go traffic controls for sign replacement
<div> Wairarapa State Highways </div>	
<div>  State Highway 2 </div>	
  	<ul style="list-style-type: none"> SH2 Featherston, near SH2/SH53 intersection CLOSED <ul style="list-style-type: none"> Thursday night, 9 pm – 4 am Road CLOSED for resurfacing patches SH2 Greytown, near Bidwills Cutting Road <ul style="list-style-type: none"> Wednesday night, 7 pm – 5:30 am Stop/go traffic controls for resurfacing patches SH2 Carterton, near Richmond Road <ul style="list-style-type: none"> Tuesday night, 7 pm - 5.30 am Stop/go traffic controls for resurfacing patches

	<ul style="list-style-type: none"> • SH2 Carterton, near Park Road/Belvedere Road <ul style="list-style-type: none"> ○ Sunday and Monday nights, 7 pm – 5:30 am ○ Stop/go traffic controls for resurfacing patches
	State Highway 53
	<ul style="list-style-type: none"> • No major works planned
Marlborough State Highways	
	State Highway 1
	<ul style="list-style-type: none"> • No major works planned
	State Highway 6
	<ul style="list-style-type: none"> • SH6 Havelock <ul style="list-style-type: none"> ○ Monday to Thursday, 7 am – 6 pm ○ Stop/Go Traffic Management ○ Drainage works ○ Expect delays of up to 5 minutes
	State Highway 63
	<ul style="list-style-type: none"> • SH63 Wairau Valley, Andersons Bridge <ul style="list-style-type: none"> ○ Ongoing, 24/7 ○ Stop/Go traffic management ○ Bridge replacement works ○ Expect short delays
	State Highway 62
	<ul style="list-style-type: none"> • No major works planned
Nelson/Tasman State Highways	
	State Highway 6
   	<ul style="list-style-type: none"> • <u>SH6 Dellows Bluff, west of Murchison</u> <ul style="list-style-type: none"> ○ Tuesday, 8 July, to Tuesday, 30 September ○ Monday to Friday, 7 am – 5:30 pm ○ 30km/hr speed restrictions. Intermittent 15-minute stop/stop, only between the hours of 9 am and 3 pm ○ Overslip repairs • <u>SH6 Whangamoa Saddle</u> <ul style="list-style-type: none"> ○ Monday, 19 May to Tuesday, 30 September ○ Monday to Friday, 24/7

  	<ul style="list-style-type: none"> ○ Three sites, only two operating at any one time ○ Stop/go traffic management, temporary speed limit of 30 km/h ○ Delays of up to 10 minutes at each site. ○ Resilience and drainage works <ul style="list-style-type: none"> ● SH6 Atawhai, near the intersection with Bay View Road <ul style="list-style-type: none"> ○ Monday and Friday, 9 am – 4:30 pm <ul style="list-style-type: none"> ▪ Lane shift and 50 km/h speed limit. Two lanes open ○ Tuesday to Thursday <ul style="list-style-type: none"> ▪ Shoulder closure ○ Pavement, kerb, and channel repairs ● SH6 Rocks Road <ul style="list-style-type: none"> ○ Wednesday night, 8 pm - midnight ○ Southbound lane closure, stop/go traffic lights, temporary speed limit of 30 km/h ○ Streetlight repairs ○ Expect short delays
	State Highway 65
	<ul style="list-style-type: none"> ● No major works planned
	State Highway 63
	<ul style="list-style-type: none"> ● No major works planned
	State Highway 60
 	<ul style="list-style-type: none"> ● SH60 Takaka Hill, Riwaka side, approx. 4 km uphill from Riwaka Valley Road. <ul style="list-style-type: none"> ○ Ongoing, 24/7 ○ Stop/Go traffic lights, one lane closed, 30 km/h speed restrictions. ○ Slip and weather damage ○ Expect delays of up to 10 minutes ● SH60 Mariri Loops: Strong Loop to Moana Loop <ul style="list-style-type: none"> ○ Wednesday, 9 am – 4.30 pm ○ Stop/Go traffic lights, 30 km/h speed restrictions and lane shift. ○ Removal of overhanging vegetation and dead tree branches ○ Expect short delays