
















Lower North Island/Upper South Island - Planned state highway roadworks

12 September 2025

The details below cover the period Saturday, 13 September, to Friday, 19 September.



NOTE: Road works are dependent on weather and other factors. Bad weather can see work postponed to the next suitable night in the works programme.

Wellington, Porirua, Kāpiti, Hutt	
	State Highway 1
	<ul style="list-style-type: none"> • SH1 Kuku, near Kuku East Road <ul style="list-style-type: none"> ○ Monday to Thursday nights, 8 pm – 4 am ○ Stop/go traffic controls for road rebuild
	<ul style="list-style-type: none"> • SH1 Te Aro, near Taranaki Street southbound <ul style="list-style-type: none"> ○ Monday to Thursday nights, 8.30 pm – 5 am ○ Altered lane layout southbound for utilities works
	<ul style="list-style-type: none"> • SH1 Transmission Gully, near Battle Hill southbound <ul style="list-style-type: none"> ○ Monday, 8.30 am – 6 pm ○ Altered lane layout southbound for asphalt resurfacing
	<ul style="list-style-type: none"> • Old SH1, Ōtaki near Riverbank Road <ul style="list-style-type: none"> ○ Monday to Friday, 7 am – 5 pm ○ Stop/go traffic controls for revocation project
	<ul style="list-style-type: none"> • Old SH1, Ōtaki, near Waerenga Road <ul style="list-style-type: none"> ○ Saturday to Friday day/night ○ Altered lane layout for revocation project
	<ul style="list-style-type: none"> • Old SH1, Ōtaki, near Mill Road/Rahui Road roundabout <ul style="list-style-type: none"> ○ Saturday to Friday day/night ○ Altered lane layout for revocation project
	<ul style="list-style-type: none"> • SH1 North Manakau, near Whakahoro Road <ul style="list-style-type: none"> ○ Monday to Friday, 9 am – 4 pm ○ Altered lane layout for Ō2NL works
	State Highway 59
	<ul style="list-style-type: none"> • SH59 Titahi Bay, "The Ramp" northbound on-ramp CLOSED <ul style="list-style-type: none"> ○ Monday to Wednesday nights, 9 pm – 4:30 am ○ Northbound on-ramp CLOSED for road rebuild
	State Highway 58
	<ul style="list-style-type: none"> • SH58 Pāuatahanui, near Flightys Road <ul style="list-style-type: none"> ○ Monday to Thursday nights, 7 pm – 5 am <ul style="list-style-type: none"> ▪ Stop/go traffic controls for SH58 safety project

  	<ul style="list-style-type: none"> ○ Saturday to Friday day/night <ul style="list-style-type: none"> ▪ Altered lane layout for SH58 safety project • <u>SH58 Pāuatahanui, near Moonshine Road</u> <ul style="list-style-type: none"> ○ Monday to Thursday nights, 7 pm - 5 am <ul style="list-style-type: none"> ▪ Stop/go traffic controls for SH58 safety project ○ Saturday to Friday day/night <ul style="list-style-type: none"> ▪ Altered lane layout for SH58 safety project • <u>SH58 Judgeford, between SH2/SH58 interchange and SH1/SH58 interchange CLOSED</u> <ul style="list-style-type: none"> ○ Sunday night, 10 pm – 4 am ○ Road CLOSED for maintenance works
---	---

2

State Highway 2

 	<ul style="list-style-type: none"> • <u>SH2 Manor Park, near SH2/SH58 interchange northbound</u> <ul style="list-style-type: none"> ○ Saturday to Friday day/night ○ Narrow lanes northbound for Wellington Water works ○ Northbound cycle route adjacent to SH2 CLOSED • <u>SH2 Upper Hutt, between Fergusson Drive (south) and Whakatiki Street CLOSED</u> <ul style="list-style-type: none"> ○ Monday to Wednesday nights, 10 pm - 4.30 am ○ Road CLOSED for Moonshine Hill Road intersection at Riverstone Terraces intersection upgrade
--	---

Wairarapa State Highways

2

State Highway 2

  	<ul style="list-style-type: none"> • SH2 Carterton, near Moreton Road northbound <ul style="list-style-type: none"> ○ Monday to Thursday, 9 am – 4 pm ○ Altered lane layout northbound for waterworks • SH2 Carterton, between Richmond Road and Kent Street CLOSED <ul style="list-style-type: none"> ○ Sunday, 6 am – 6 pm ○ Road CLOSED for Carterton Daffodil Festival • SH2 Masterton, near Renall Street <ul style="list-style-type: none"> ○ Tuesday night, 7 pm - midnight ○ Wednesday night, 7 pm – 4 am ○ Stop/go traffic controls for streetlight pole replacements
---	--

53

State Highway 53






	<ul style="list-style-type: none"> • No major works planned
--	--

Marlborough State Highways









1








State Highway 1

--	--

	<ul style="list-style-type: none"> No major works planned
	State Highway 6
	<ul style="list-style-type: none"> No major works planned
	State Highway 63
 	<ul style="list-style-type: none"> SH63 Wairau Valley, Andersons Bridge <ul style="list-style-type: none"> Ongoing, 24/7 Stop/Go traffic management Bridge replacement works Expect short delays SH63 Wairau Valley, various locations <ul style="list-style-type: none"> Monday to Friday, 7 am to 6 pm Stop/Go Traffic Management Water Cutting Expect short delays
	State Highway 62
	<ul style="list-style-type: none"> No major works planned

Nelson/Tasman State Highways

	State Highway 6
      	<ul style="list-style-type: none"> <u>SH6 Dellows Bluff, west of Murchison</u> <ul style="list-style-type: none"> Tuesday, 8 July, to Tuesday, 30 September Monday to Friday, 7 am – 5:30 pm 30km/hr speed restrictions. Intermittent 15-minute stop/stop, only between the hours of 9 am and 3 pm Overslip repairs SH6 Woodhen Bend, north of Kawatiri Junction <ul style="list-style-type: none"> Wednesday, 3 September to Friday, 3 October, Monday to Friday, 7 am – 5 pm Stop/Go traffic management and 30km/h temporary speed limit No speed restrictions on weekends or outside work hours Rock armouring, flood damage repairs SH6 Clark Valley, south of Motupiko <ul style="list-style-type: none"> Monday, 15 September to Friday, 3 October, Monday to Friday, 7 am – 5 pm Stop/Go traffic management and 30 km/h temporary speed limit 50 km/h speed limit outside work hours Culvert replacement Expect short delays SH6 Wakefield, near Baigent Valley Road <ul style="list-style-type: none"> Monday to Friday, 7 am – 5 pm

	<ul style="list-style-type: none"> ○ Stop/Go traffic management and 30 km/h temporary speed limit ○ 50 km/h speed limit outside work hours ○ Culvert replacement ○ Expect short delays
	State Highway 65
	<ul style="list-style-type: none"> • No major works planned
	State Highway 63
	<ul style="list-style-type: none"> • No major works planned
	State Highway 60
  	<ul style="list-style-type: none"> • SH60 Takaka Hill, Riwaka side, approximately 4 km uphill from Riwaka Valley Road. <ul style="list-style-type: none"> ○ Ongoing, 24/7 ○ Stop/Go traffic lights, one lane closed, 30 km/h speed restrictions. ○ Slip and weather damage ○ Expect delays of up to 10 minutes • SH60 Takaka Hill, from 500m on the Riwaka side of Riwaka Valley Road, to 500m after <ul style="list-style-type: none"> ○ Monday, 25 August to Friday, 26 September. Monday to Friday, 7 am – 5 pm ○ Stop/Go traffic management and 30 km/h temporary speed restriction. ○ Traffic will be held intermittently up to 30 minutes at a time. ○ Shoulder widening and emergency works • SH60 High Street, Motueka, between Inglis Street and Fearon Street. <ul style="list-style-type: none"> ○ Monday, 1 September to Friday, 31 October. Monday to Friday, 7 am – 5 pm. ○ Two lanes of traffic maintained, but some parking spaces unavailable. ○ Kerb, channel and footpath replacement