























Lower North Island/Upper South Island - Planned state highway roadworks













29 August 2025



The details below cover the period Saturday, 30 August, to Friday, 5 August.

NOTE: Road works are dependent on weather and other factors. Bad weather can see work postponed to the next suitable night in the works programme.

Wellington, Porirua, Kāpiti, Hutt	
	State Highway 1
	<ul style="list-style-type: none"> • SH1 Johnsonville southbound off-ramp CLOSED <ul style="list-style-type: none"> ○ Sunday night, 8 pm – 4:30 am ○ Southbound on-ramp CLOSED for repairs and resurfacing
	<ul style="list-style-type: none"> • SH1 Tawa, Takapu Road off-ramps CLOSED <ul style="list-style-type: none"> ○ Thursday night, 10 pm – 4:30 am ○ Northbound and southbound off-ramps CLOSED for asphalt resurfacing
	<ul style="list-style-type: none"> • SH1 Waitangirua, near Waitangirua Link Road southbound <ul style="list-style-type: none"> ○ Wednesday, 8.30 am – 6 pm ○ Altered lane layout for resurfacing patches
	<ul style="list-style-type: none"> • SH1 Pāuatahanui, near SH1/SH58 interchange southbound <ul style="list-style-type: none"> ○ Wednesday, 8.30 am – 6 pm ○ Altered lane layout for resurfacing patches
	<ul style="list-style-type: none"> • Old SH1, Ōtaki, near Waerenga Road <ul style="list-style-type: none"> ○ Saturday to Friday day/night ○ Altered lane layout for revocation project
	<ul style="list-style-type: none"> • Old SH1, Ōtaki, near Mill Road/Rahui Road roundabout <ul style="list-style-type: none"> ○ Saturday to Friday day/night ○ Altered lane layout for revocation project
	<ul style="list-style-type: none"> • SH1 Manakau, near Gleeson Road <ul style="list-style-type: none"> ○ Wednesday and Thursday nights, 7 pm - 5.30 am ○ Stop/go traffic controls for resurfacing patches
	<ul style="list-style-type: none"> • SH1 North Manakau, near Whakahoro Road <ul style="list-style-type: none"> ○ Monday to Friday during the day, 9 am – 4 pm ○ Altered lane layout for O2NL works
	<ul style="list-style-type: none"> • SH1 Kuku, near Kuku East Road <ul style="list-style-type: none"> ○ Sunday to Wednesday nights, 8 pm – 4 am ○ Stop/go traffic controls for road rebuild
	State Highway 59
	<ul style="list-style-type: none"> • SH59 Titahi Bay, "The Ramp" southbound off-ramp CLOSED

	<ul style="list-style-type: none"> ○ Tuesday night, midnight – 4 am ○ Southbound off-ramp CLOSED for streetlight pole replacement
	State Highway 58
 	<ul style="list-style-type: none"> • <u>SH58 Pāuatahanui, near Flightys Road</u> <ul style="list-style-type: none"> ○ Sunday to Thursday nights, 7 pm – 5 am <ul style="list-style-type: none"> ▪ Stop/go traffic controls for SH58 safety project ○ Saturday to Friday day/night <ul style="list-style-type: none"> ▪ Altered lane layout for SH58 safety project • <u>SH58 Pāuatahanui, near Moonshine Road</u> <ul style="list-style-type: none"> ○ Sunday to Thursday nights, 7 pm - 5 am <ul style="list-style-type: none"> ▪ Stop/go traffic controls for SH58 safety project ○ Saturday to Friday day/night <ul style="list-style-type: none"> ▪ Altered lane layout for SH58 safety project
	State Highway 2
	<ul style="list-style-type: none"> • SH2 Upper Hutt, near Totara Park Road <ul style="list-style-type: none"> ○ Wednesday night, 7 pm – 5 am ○ Stop/go traffic controls for streetlight pole replacement
Wairarapa State Highways	
	State Highway 2
	<ul style="list-style-type: none"> • No major works planned
	State Highway 53
	<ul style="list-style-type: none"> • No major works planned
Marlborough State Highways	
	State Highway 1
	<ul style="list-style-type: none"> • SH1 Picton to Blenheim <ul style="list-style-type: none"> ○ Sunday, Monday, and Tuesday nights, 6 pm – 6 am ○ Stop/Go Traffic Management ○ Water Cutting ○ Expect delays of up to 5 minutes
	State Highway 6
	<ul style="list-style-type: none"> • SH6 Okaramio to Havelock <ul style="list-style-type: none"> ○ Wednesday night, 6 pm – 6 am ○ Stop/Go Traffic Management ○ Water Cutting

	<ul style="list-style-type: none"> ○ Expect delays of up to 5 minutes
	State Highway 63
 	<ul style="list-style-type: none"> • SH63 Wairau Valley, Andersons Bridge <ul style="list-style-type: none"> ○ Ongoing, 24/7 ○ Stop/Go traffic management ○ Bridge replacement works ○ Expect short delays • SH63 By Waihopai Valley turn off <ul style="list-style-type: none"> ○ Thursday and Friday nights, 6 pm – 6 am ○ Stop/Go Traffic Management ○ Water Cutting ○ Expect delays of up to 5 minutes
	State Highway 62
	<ul style="list-style-type: none"> • No major works planned
Nelson/Tasman State Highways	
	State Highway 6
   	<ul style="list-style-type: none"> • <u>SH6 Dellows Bluff, west of Murchison</u> <ul style="list-style-type: none"> ○ Tuesday, 8 July, to Tuesday, 30 September ○ Monday to Friday, 7 am – 5:30 pm ○ 30km/hr speed restrictions. Intermittent 15-minute stop/stop, only between the hours of 9 am and 3 pm ○ Overslip repairs • <u>SH6 Whangamoa Saddle</u> <ul style="list-style-type: none"> ○ Monday, 19 May to Tuesday, 30 September ○ Monday to Friday, 24/7 ○ Three sites, only two operating at any one time ○ Stop/go traffic management, temporary speed limit of 30 km/h ○ Delays of up to 10 minutes at each site. ○ Resilience and drainage works
	State Highway 65
	<ul style="list-style-type: none"> • No major works planned
	State Highway 63
	<ul style="list-style-type: none"> • No major works planned
	State Highway 60

	<ul style="list-style-type: none"> • SH60 Takaka Hill, Riwaka side, approx. 4 km uphill from Riwaka Valley Road. <ul style="list-style-type: none"> ○ Ongoing, 24/7 ○ Stop/Go traffic lights, one lane closed, 30 km/h speed restrictions. ○ Slip and weather damage ○ Expect delays of up to 10 minutes
	<ul style="list-style-type: none"> • SH60 Takaka Hill, Riwaka side, The Pines. <ul style="list-style-type: none"> ○ Monday to Friday, 7 am – 5 pm ○ Stop/Go traffic management under traffic lights with a 30 km/h speed restriction. ○ Traffic will be held intermittently up to 30 minutes at a time. ○ Shoulder widening and emergency works