

























## Lower North Island/Upper South Island - Planned state highway roadworks

5 September 2025

The details below cover the period Saturday, 6 September, to Friday, 12 September.

**NOTE:** Road works are dependent on weather and other factors. Bad weather can see work postponed to the next suitable night in the works programme.

Wellington, Porirua, Kāpiti, Hutt	
	<b>State Highway 1</b>
	<ul style="list-style-type: none"> <li>• <a href="#"><u>SH1 Wellington, Terrace Tunnel CLOSED</u></a> <ul style="list-style-type: none"> <li>○ Monday night, 9 pm – 4:30 am</li> <li>○ Tunnel <b>CLOSED</b> for maintenance</li> </ul> </li> </ul>
	<ul style="list-style-type: none"> <li>• <a href="#"><u>SH1 Wellington, Mount Victoria Tunnel CLOSED</u></a> <ul style="list-style-type: none"> <li>○ Tuesday and Wednesday nights, 9 pm – 4:30 am</li> <li>○ Tunnel <b>CLOSED</b> for maintenance</li> </ul> </li> </ul>
	<ul style="list-style-type: none"> <li>• <a href="#"><u>SH1 Kuku, near Kuku East Road</u></a> <ul style="list-style-type: none"> <li>○ Monday to Thursday nights, 8 pm – 4 am</li> <li>○ Stop/go traffic controls for road rebuild</li> </ul> </li> </ul>
	<ul style="list-style-type: none"> <li>• <a href="#"><u>Old SH1, Ōtaki near Riverbank Road</u></a> <ul style="list-style-type: none"> <li>○ Monday to Friday, 7 am – 5 pm</li> <li>○ Stop/go traffic controls for revocation project</li> </ul> </li> </ul>
	<ul style="list-style-type: none"> <li>• <a href="#"><u>Old SH1, Ōtaki, near Waerenga Road</u></a> <ul style="list-style-type: none"> <li>○ Saturday to Friday day/night</li> <li>○ Altered lane layout for revocation project</li> </ul> </li> </ul>
	<ul style="list-style-type: none"> <li>• <a href="#"><u>Old SH1, Ōtaki, near Mill Road/Rahui Road roundabout</u></a> <ul style="list-style-type: none"> <li>○ Saturday to Friday day/night</li> <li>○ Altered lane layout for revocation project</li> </ul> </li> </ul>
	<ul style="list-style-type: none"> <li>• <a href="#"><u>Several locations between Ōtaki and Manakau</u></a> <ul style="list-style-type: none"> <li>○ Wednesday night, 7 pm – 3:30 am</li> <li>○ Stop/go traffic controls for barrier repairs</li> </ul> </li> </ul>
	<ul style="list-style-type: none"> <li>• <a href="#"><u>SH1 North Manakau, near Whakahoro Road</u></a> <ul style="list-style-type: none"> <li>○ Monday to Friday, 8 am – 4 pm</li> <li>○ Altered lane layout for fibre project and Ō2NL works</li> </ul> </li> </ul>
	<b>State Highway 59</b>
	<ul style="list-style-type: none"> <li>• <a href="#"><u>SH59 Titahi Bay, "The Ramp" northbound on-ramp CLOSED</u></a> <ul style="list-style-type: none"> <li>○ Sunday to Thursday nights, 9 pm – 4:30 am</li> <li>○ Northbound on-ramp <b>CLOSED</b> for road rebuild</li> </ul> </li> </ul>

	<b>State Highway 58</b>
  	<ul style="list-style-type: none"> <li>• <a href="#"><u>SH58 Pāuatahanui, near Flightys Road</u></a> <ul style="list-style-type: none"> <li>○ Sunday to Thursday nights, 7 pm – 5 am <ul style="list-style-type: none"> <li>▪ Stop/go traffic controls for SH58 safety project</li> </ul> </li> <li>○ Saturday to Friday day/night <ul style="list-style-type: none"> <li>▪ Altered lane layout for SH58 safety project</li> </ul> </li> </ul> </li> <li>• <a href="#"><u>SH58 Pāuatahanui, near Moonshine Road</u></a> <ul style="list-style-type: none"> <li>○ Sunday to Thursday nights, 7 pm - 5 am <ul style="list-style-type: none"> <li>▪ Stop/go traffic controls for SH58 safety project</li> </ul> </li> <li>○ Saturday to Friday day/night <ul style="list-style-type: none"> <li>▪ Altered lane layout for SH58 safety project</li> </ul> </li> </ul> </li> <li>• <a href="#"><u>SH58 Paremata, between SH59/SH58 interchange and Postgate Drive</u></a> <b>CLOSED</b> <ul style="list-style-type: none"> <li>○ Sunday night, 9 pm – 4 am</li> <li>○ Road <b>CLOSED</b> for multiple works</li> </ul> </li> </ul>
	<b>State Highway 2</b>
 	<ul style="list-style-type: none"> <li>• <a href="#"><u>SH2 Remutaka Hill Road CLOSED</u></a> <ul style="list-style-type: none"> <li>○ Sunday night, 9 pm – 4 am</li> <li>○ Road <b>CLOSED</b> for maintenance</li> </ul> </li> <li>• <b>SH2 Te Mārua, near Plateau Road</b> <ul style="list-style-type: none"> <li>○ Thursday and Friday, 9.30 am – 3:30 pm</li> <li>○ Stop/go traffic controls for rail repairs</li> </ul> </li> </ul>
<b>Wairarapa State Highways</b>	
	<b>State Highway 2</b>
  	<ul style="list-style-type: none"> <li>• <a href="#"><u>SH2 Remutaka Hill Road CLOSED</u></a> <ul style="list-style-type: none"> <li>○ Sunday night, 9 pm – 4 am</li> <li>○ Road <b>CLOSED</b> for maintenance</li> </ul> </li> <li>• <b>SH2 Greytown, near Wood Street/Church Street southbound</b> <ul style="list-style-type: none"> <li>○ Wednesday and Thursday, 9 am – 3 pm</li> <li>○ Altered lane layout southbound for tree trimming</li> </ul> </li> <li>• <b>SH2 Ōpaki, near Ōpaki-Kaiparoro Road</b> <ul style="list-style-type: none"> <li>○ Thursday, 7 am – 3:30 pm</li> <li>○ Stop/go traffic controls for sign replacements</li> </ul> </li> </ul>
	<b>State Highway 53</b>
	<ul style="list-style-type: none"> <li>• <b>SH53 North Martinborough, near Bidwills Cutting Road</b> <ul style="list-style-type: none"> <li>○ Wednesday, 7:30 am – 1:30 pm</li> <li>○ Stop/go traffic controls for surface testing</li> </ul> </li> </ul>

## Marlborough State Highways

1

### State Highway 1

- No major works planned

6

### State Highway 6

- No major works planned

63

### State Highway 63



- **SH63 Wairau Valley, Andersons Bridge**
  - Ongoing, 24/7
  - Stop/Go traffic management
  - Bridge replacement works
  - Expect short delays



- **SH63 Wairau Valley**
  - Monday to Wednesday, 7 am to 6 pm
  - Stop/Go Traffic Management
  - Water Cutting
  - Expect delays of up to 5 minutes

62

### State Highway 62

- No major works planned

## Nelson/Tasman State Highways

6












### State Highway 6



- [SH6 Dellows Bluff, west of Murchison](#)
  - Tuesday, 8 July, to Tuesday, 30 September
  - Monday to Friday, 7 am – 5:30 pm
  - 30km/hr speed restrictions. Intermittent 15-minute stop/stop, only between the hours of 9 am and 3 pm
  - Overslip repairs
- **SH6 Woodhen Bend – Kawatiri Junction**
  - Wednesday, 3 September to Friday, 19 September, Monday to Friday, 7 am – 5 pm
  - 8-12 September - Shoulder closure
  - 15-19 September - 30km/h temporary speed limit and stop/go traffic management.
  - No traffic management on weekends or outside work hours
  - Rock armouring, flood damage repairs



- **SH6 Clark Valley, south of Motupiko**

    	<ul style="list-style-type: none"> <li>Monday, 8 September to Friday, 19 September, Monday to Friday, 7 am – 5 pm</li> <li>Stop/Go traffic management and 30 km/h temporary speed limit</li> <li>50 km/h speed limit outside work hours</li> <li>Culvert replacement</li> <li>Expect short delays</li> </ul> <ul style="list-style-type: none"> <li><b>SH6 Rocks Road, Richardson Street to Magazine Point</b> <ul style="list-style-type: none"> <li>Wednesday night, 7 pm – 5 am</li> <li>Southbound lane closure, Stop/Go traffic management and 30km/hr speed restrictions during working hours</li> <li>Inspections, geofabric install, and gate/barrier installation</li> <li>Expect short delays</li> </ul> </li> </ul>
	<b>State Highway 65</b>
	<ul style="list-style-type: none"> <li>No major works planned</li> </ul>
	<b>State Highway 63</b>
	<ul style="list-style-type: none"> <li>No major works planned</li> </ul>
	<b>State Highway 60</b>
        	<ul style="list-style-type: none"> <li><b>SH60 Takaka Hill, Riwaka side, approx. 4 km uphill from Riwaka Valley Road.</b> <ul style="list-style-type: none"> <li>Ongoing, 24/7</li> <li>Stop/Go traffic lights, one lane closed, 30 km/h speed restrictions.</li> <li>Slip and weather damage</li> <li>Expect delays of up to 10 minutes</li> </ul> </li> <li><b>SH60 Takaka Hill, Riwaka side, The Pines.</b> <ul style="list-style-type: none"> <li>Monday, 25 August to Friday, 19 September. Monday to Friday, 7 am – 5 pm</li> <li>Stop/Go traffic management under traffic lights with a 30 km/h speed restriction.</li> <li>Traffic will be held intermittently up to 30 minutes at a time.</li> <li>Shoulder widening and emergency works</li> </ul> </li> <li><b>SH60 High Street, Motueka, between Inglis Street and Fearon Street.</b> <ul style="list-style-type: none"> <li>Monday, 1 September to Friday, 31 October. Monday to Friday, 7 am – 5 pm</li> <li>Two lanes of traffic maintained, but some parking spaces unavailable.</li> <li>Kerb, channel and footpath replacement</li> </ul> </li> </ul>