
























## Lower North Island/Upper South Island - Planned state highway roadworks










22 August 2025

















The details below cover the period Saturday, 23 August, to Friday, 29 August.



**NOTE:** Road works are dependent on weather and other factors. Bad weather can see work postponed to the next suitable night in the works programme.

Wellington, Porirua, Kāpiti, Hutt	
1	State Highway 1
	<ul style="list-style-type: none"> <li>• <b>SH1 Wellington, Molesworth Street northbound on-ramp CLOSED</b> <ul style="list-style-type: none"> <li>○ Sunday night, midnight – 3:30 am</li> <li>○ Northbound on-ramp <b>CLOSED</b> for streetlight pole removal</li> </ul> </li> </ul>
	<ul style="list-style-type: none"> <li>• <b><u>SH1 Johnsonville southbound off-ramp CLOSED</u></b> <ul style="list-style-type: none"> <li>○ Monday night, 9 pm – 3 am</li> <li>○ Southbound off-ramp <b>CLOSED</b> for fibre duct repairs</li> </ul> </li> </ul>
	<ul style="list-style-type: none"> <li>• <b><u>SH1 Tawa, Takapu Road off-ramps CLOSED</u></b> <ul style="list-style-type: none"> <li>○ Wednesday and Thursday nights, 10 pm – 4:30 am</li> <li>○ Northbound and southbound off-ramps <b>CLOSED</b> for asphalt resurfacing</li> </ul> </li> </ul>
	<ul style="list-style-type: none"> <li>• <b>SH1 Transmission Gully</b> <ul style="list-style-type: none"> <li>○ Monday and Tuesday, 8:30 am – 6 pm</li> <li>○ Altered lane layout for resurfacing patches</li> </ul> </li> </ul>
	<ul style="list-style-type: none"> <li>• <b>SH1 <u>Old SH1, Ōtaki, near Riverbank Road</u></b> <ul style="list-style-type: none"> <li>○ Monday to Friday, 7 am – 5 pm</li> <li>○ Stop/go traffic controls for revocation project</li> </ul> </li> </ul>
	<ul style="list-style-type: none"> <li>• <b><u>Old SH1, Ōtaki, near Waerenga Road</u></b> <ul style="list-style-type: none"> <li>○ Saturday to Friday day/night</li> <li>○ Altered lane layout for revocation project</li> </ul> </li> </ul>
	<ul style="list-style-type: none"> <li>• <b><u>Old SH1, Ōtaki, near Mill Road/Rahui Road roundabout</u></b> <ul style="list-style-type: none"> <li>○ Saturday to Friday day/night</li> <li>○ Altered lane layout for revocation project</li> </ul> </li> </ul>
	<ul style="list-style-type: none"> <li>• <b>SH1 North Ōtaki, near Forest Lakes Road</b> <ul style="list-style-type: none"> <li>○ Wednesday night, 7 pm – 4 am</li> <li>○ Stop/go traffic controls for resurfacing patches</li> </ul> </li> </ul>
	<ul style="list-style-type: none"> <li>• <b>SH1 North Manakau, north of Whakahoro Road</b> <ul style="list-style-type: none"> <li>○ Monday to Friday, 9 am – 4 pm</li> <li>○ Altered lane layout for O2NL</li> </ul> </li> </ul>
	<ul style="list-style-type: none"> <li>• <b>SH1 Kuku, near Kuku East Road</b> <ul style="list-style-type: none"> <li>○ Sunday to Thursday nights, 7 pm - 5am</li> <li>○ Stop/go traffic controls for drainage works</li> </ul> </li> </ul>

	<b>State Highway 59</b>
   	<ul style="list-style-type: none"> <li>• <b>SH59 Titahi Bay, "The Ramp" northbound on-ramp <b>CLOSED</b></b> <ul style="list-style-type: none"> <li>○ Sunday night, 9 pm – 4:30 am</li> <li>○ Northbound on-ramp <b>CLOSED</b> for testing</li> </ul> </li> <li>• <b>SH59 Aotea, Whitford Brown Avenue northbound on-ramp <b>CLOSED</b></b> <ul style="list-style-type: none"> <li>○ Wednesday and Thursday nights, 7 pm – 5 am</li> <li>○ Northbound on-ramp <b>CLOSED</b> for streetlight pole replacement</li> </ul> </li> <li>• <b>SH59 Plimmerton, near Grays Road northbound</b> <ul style="list-style-type: none"> <li>○ Thursday night, 7 pm – 5 am</li> <li>○ Altered lane layout northbound for resurfacing patches</li> </ul> </li> <li>• <b>SH59 Pukerua Bay, near Pa Road</b> <ul style="list-style-type: none"> <li>○ Sunday and Monday nights, 7 pm – 4 am <ul style="list-style-type: none"> <li>▪ Stop/go traffic controls for resurfacing patches</li> </ul> </li> <li>○ Monday to Friday, 8 am – 4 pm <ul style="list-style-type: none"> <li>▪ Altered lane layout southbound for utility works</li> </ul> </li> </ul> </li> </ul>
	<b>State Highway 58</b>
 	<ul style="list-style-type: none"> <li>• <a href="#"><u>SH58 Pāuatahanui, near Flightys Road</u></a> <ul style="list-style-type: none"> <li>○ Sunday to Thursday nights, 7 pm – 5 am <ul style="list-style-type: none"> <li>▪ Stop/go traffic controls for SH58 safety project</li> </ul> </li> <li>○ Saturday to Friday day/night <ul style="list-style-type: none"> <li>▪ Altered lane layout for SH58 safety project</li> </ul> </li> </ul> </li> <li>• <a href="#"><u>SH58 Pāuatahanui, near Moonshine Road</u></a> <ul style="list-style-type: none"> <li>○ Sunday to Thursday nights, 7 pm - 5 am <ul style="list-style-type: none"> <li>▪ Stop/go traffic controls for SH58 safety project</li> </ul> </li> <li>○ Saturday to Friday day/night <ul style="list-style-type: none"> <li>▪ Altered lane layout for SH58 safety project</li> </ul> </li> </ul> </li> </ul>
	<b>State Highway 2</b>
   	<ul style="list-style-type: none"> <li>• <b>SH2 Belmont, near Owen Street northbound</b> <ul style="list-style-type: none"> <li>○ Sunday night, 7 pm – 11:30 pm</li> <li>○ Altered lane layout northbound for streetlight pole replacement</li> </ul> </li> <li>• <b>SH2 Upper Hutt, Silverstream northbound on-ramp <b>CLOSED</b></b> <ul style="list-style-type: none"> <li>○ Tuesday night, midnight – 3:30 am</li> <li>○ Northbound on-ramp <b>CLOSED</b> for streetlight pole repairs</li> </ul> </li> <li>• <b>SH2 Brown Owl, near Akatarawa Road</b> <ul style="list-style-type: none"> <li>○ Sunday night, 7 pm – 1 am</li> <li>○ Stop/go traffic controls for cable installation</li> </ul> </li> <li>• <b>SH2 Birchville, near Topaz Street</b> <ul style="list-style-type: none"> <li>○ Monday, 9.30 am – 3 pm <ul style="list-style-type: none"> <li>▪ Stop/go traffic controls for tree maintenance</li> </ul> </li> <li>○ Tuesday night, 7 pm - 11.59 pm <ul style="list-style-type: none"> <li>▪ Stop/go traffic controls for streetlight pole replacement</li> </ul> </li> </ul> </li> <li>• <b>SH2 Kaitoke, near Marchant Road</b></li> </ul>

	<ul style="list-style-type: none"> <li>○ Tuesday night, 7 pm – 4 am <ul style="list-style-type: none"> <li>▪ Stop/go traffic controls for resurfacing patches</li> </ul> </li> <li>○ Wednesday, 9.30 am – 3 pm <ul style="list-style-type: none"> <li>▪ Stop/go traffic controls for drainage works</li> </ul> </li> </ul>
Wairarapa State Highways	
2	State Highway 2
   	<ul style="list-style-type: none"> <li>• <b>SH2 Featherston, near SH2/SH53 intersection</b> <b>CLOSED</b> <ul style="list-style-type: none"> <li>○ Monday night, 9 pm - 4 am</li> <li>○ Road <b>CLOSED</b> for resurfacing patches</li> </ul> </li> <li>• <b>SH2 Tauwharenīkau, north of No. 1 Line</b> <ul style="list-style-type: none"> <li>○ Tuesday night, 7 pm – 5:30 am</li> <li>○ Stop/go traffic controls for resurfacing patches</li> </ul> </li> <li>• <b>SH2 Carterton, near Pembroke Street</b> <ul style="list-style-type: none"> <li>○ Sunday night, 7 pm – 4:30 am</li> <li>○ Stop/go traffic controls for resurfacing patches</li> </ul> </li> <li>• <b>SH2 Waingawa, near Ngaumutawa Road</b> <ul style="list-style-type: none"> <li>○ Wednesday and Thursday nights, 7 pm – 4:30 am</li> <li>○ Stop/go traffic controls for lighting maintenance</li> </ul> </li> </ul>
53	State Highway 53
	<ul style="list-style-type: none"> <li>• No major works planned</li> </ul>
Marlborough State Highways	
1	State Highway 1
   	<ul style="list-style-type: none"> <li>• <b>SH1 Wharanui</b> <ul style="list-style-type: none"> <li>○ Monday and Tuesday, 7 am – 6 pm</li> <li>○ Stop/Go Traffic Management</li> <li>○ Water Cutting</li> <li>○ Expect delays of up to 5 minutes</li> </ul> </li> <li>• <b>SH1 Taimate</b> <ul style="list-style-type: none"> <li>○ Wednesday to Friday 7 am – 6 pm</li> <li>○ Stop/Go Traffic Management</li> <li>○ Water Cutting</li> <li>○ Expect delays of up to 5 minutes</li> </ul> </li> <li>• <b>SH1 Ward to Kekerengu, Waima River Bridge</b> <ul style="list-style-type: none"> <li>○ Monday and Tuesday, midday – 2 pm</li> <li>○ Stop/Stop traffic management and 30 km/h temporary speed limit</li> <li>○ Bridge works</li> <li>○ Traffic may be held for up to 5 minutes intermittently</li> </ul> </li> </ul>
6	State Highway 6

	<ul style="list-style-type: none"> <li>No major works planned</li> </ul>
	<b>State Highway 63</b>
	<ul style="list-style-type: none"> <li><b>SH63 Wairau Valley, Andersons Bridge</b> <ul style="list-style-type: none"> <li>Ongoing, 24/7</li> <li>Stop/Go traffic management</li> <li>Bridge replacement works</li> <li>Expect short delays</li> </ul> </li> </ul>
	<b>State Highway 62</b>
	<ul style="list-style-type: none"> <li>No major works planned</li> </ul>
<b>Nelson/Tasman State Highways</b>	
	<b>State Highway 6</b>
     	<ul style="list-style-type: none"> <li><a href="#"><u>SH6 Dellows Bluff, west of Murchison</u></a> <ul style="list-style-type: none"> <li>Tuesday, 8 July, to Tuesday, 30 September</li> <li>Monday to Friday, 7 am – 5:30 pm</li> <li>30km/hr speed restrictions. Intermittent 15-minute stop/stop, only between the hours of 9 am and 3 pm</li> <li>Overslip repairs</li> </ul> </li> <li><a href="#"><u>SH6 Whangamoa Saddle</u></a> <ul style="list-style-type: none"> <li>Monday, 19 May to Tuesday, 30 September</li> <li>Monday to Friday, 24/7</li> <li>Three sites, only two operating at any one time</li> <li>Stop/go traffic management, temporary speed limit of 30 km/h</li> <li>Delays of up to 10 minutes at each site.</li> <li>Resilience and drainage works</li> </ul> </li> </ul>
	<b>State Highway 65</b>
	<ul style="list-style-type: none"> <li>No major works planned</li> </ul>
	<b>State Highway 63</b>
	<ul style="list-style-type: none"> <li>No major works planned</li> </ul>
	<b>State Highway 60</b>
  	<ul style="list-style-type: none"> <li><b>SH60 Takaka Hill, Riwaka side, approx. 4 km uphill from Riwaka Valley Road.</b> <ul style="list-style-type: none"> <li>Ongoing, 24/7</li> <li>Stop/Go traffic lights, one lane closed, 30 km/h speed restrictions.</li> <li>Slip and weather damage</li> </ul> </li> </ul>

 	<ul style="list-style-type: none"> <li>○ Expect delays of up to 10 minutes</li> <li>• <b>SH60 Takaka Hill, Riwaka side, The Pines.</b> <ul style="list-style-type: none"> <li>○ Monday to Friday, 7 am – 5 pm</li> <li>○ Stop/Go traffic management under traffic lights with a 30 km/h speed restriction.</li> <li>○ Traffic will be held intermittently up to 30 minutes at a time.</li> <li>○ Tree removal. Emergency works</li> </ul> </li> <li>• <b>SH60 Mapua, near Apple Valley Road.</b> <ul style="list-style-type: none"> <li>○ Saturday, 8.30 am – 2.30 pm</li> <li>○ Stop/Go traffic management with a 30km/h speed restriction.</li> <li>○ Emergency work.</li> </ul> </li> </ul>
--	--